

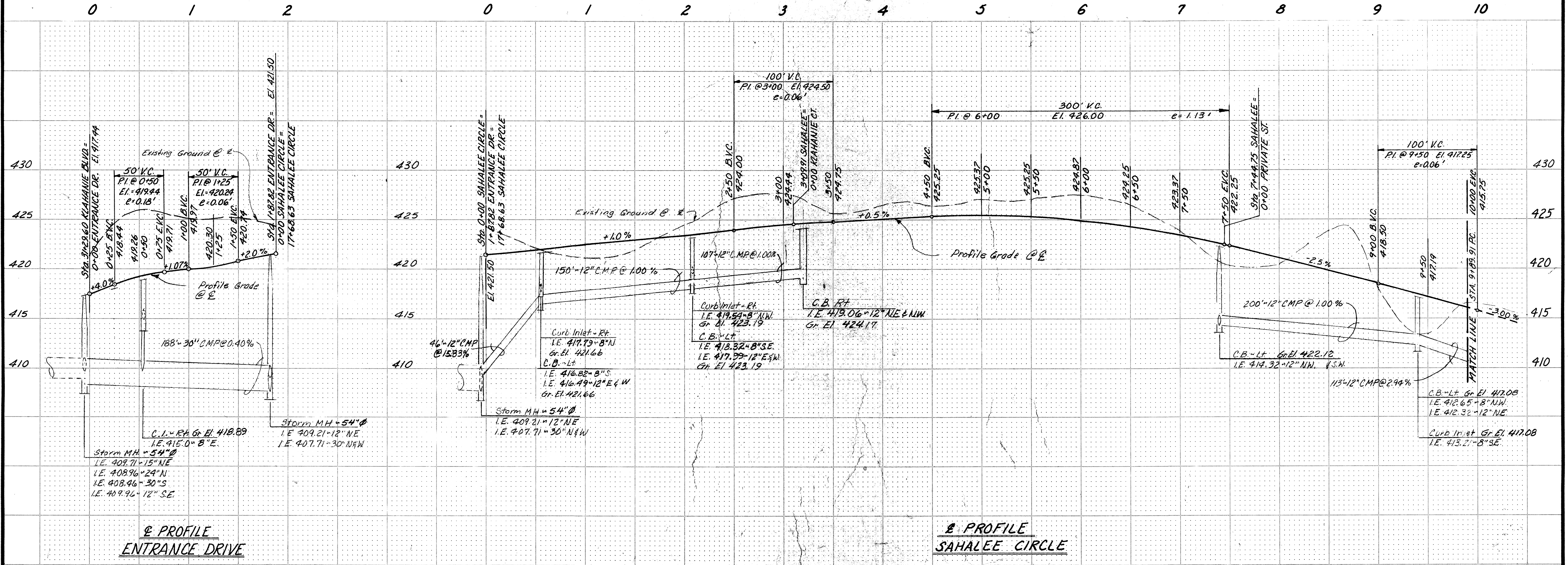
Curve Data				
Curve No.	Δ	R	L	T
1	18° 34' 20"	280.00'	98.87'	45.78'
2	111° 53' 04"	100.00'	195.28'	147.93'
3	39° 46' 56"	110.00'	76.58'	39.80'

CURB RETURN DATA				
CURB	Δ	R	L	T
A	25° 14' 35"	35.00'	50.24'	32.54'
B	52° 4' 35"	35.00'	50.24'	30.54'
C	90° 00' 00"	35.00'	54.98'	35.00'
D	90° 00' 00"	35.00'	54.98'	35.00'
E	70° 39' 46"	35.00'	43.16'	24.81'
F	70° 39' 46"	35.00'	43.16'	24.81'

SEE SHEET 18 & 19 FOR CURB RETURN ELEV.

PLAN SAHALEE CIRCLE

* SIGHTING RECOMMENDED BY WILSEY & HAM, INC. TO BE APPROVED AND INSTALLED BY SNOHOMISH COUNTY.



PROFILE ENTRANCE DRIVE

PROFILE SAHALEE CIRCLE

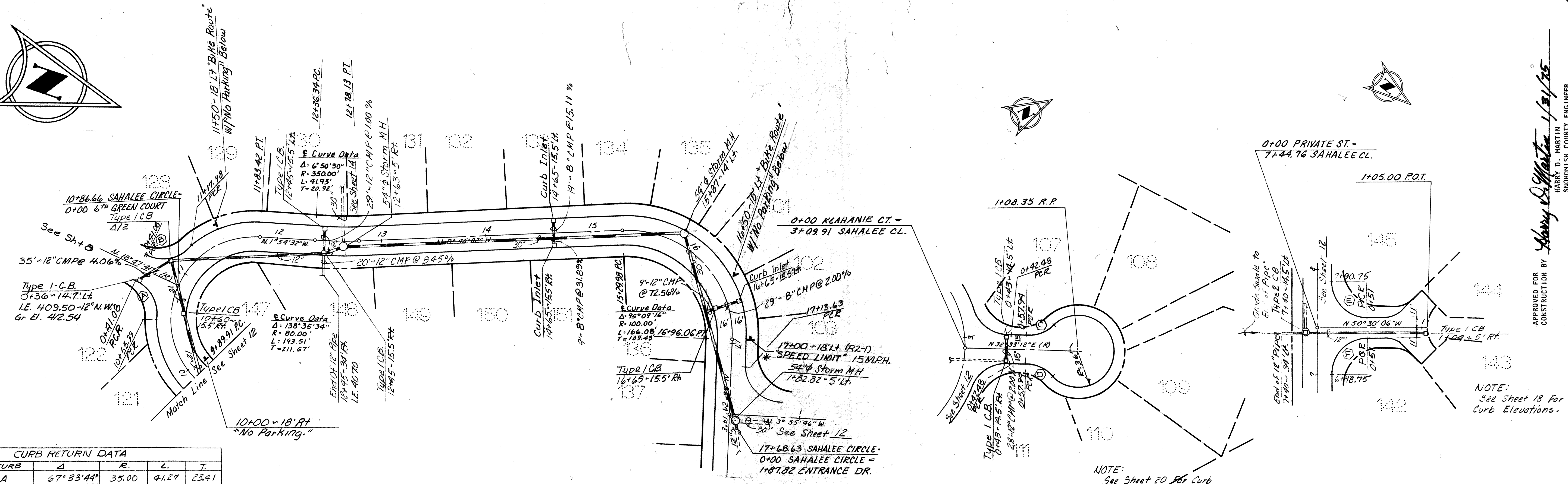



ROAD-358

HEATHERSTONE

W & H WILSEY & HAM, INC.
 ENGINEERING • PLANNING • SURVEYING
 Evergreen Bldg. 15 So. Grady Way
 Renton, Washington 98055
 Telephone (206) 228-1080

KLAHANIE DIVISION I
 STREET AND STORM DRAINAGE IMPROVEMENT PLANS
 ENTRANCE DRIVE
 SAHALEE CIRCLE
 STA. 0+00 TO STA. 1+87.82
 STA. 0+00 TO STA. 9+89.81
 Snohomish County

Revisions: _____
 By: _____ Date: _____
 Date: Aug 1974
 Scale: Vert. 1"=5'
 Horiz. 1"=50'
 Designed: J.H. HWG
 Drawn: E.L.
 Checked: J.H. HWG
 Approved: _____
 Job Number: 2-2090-0602-20
 SHEET
12 of 23



CURB RETURN DATA				
CURB	Δ	R	L	T
A	67° 33' 44"	35.00	41.27	23.41
B	67° 33' 44"	35.00	41.27	23.41
C	45° 34' 23"	35.00	27.84	14.70
D	45° 34' 23"	35.00	27.84	14.70
E	90° 00' 00"	35.00	54.98	35.00
F	90° 00' 00"	35.00	54.98	35.00

SEE SHEET 18 & 19 FOR CURB RETURN ELEV.

* SIGNING RECOMMENDED BY WILSEY & HAM, INC. TO BE APPROVED AND INSTALLED BY SNOHOMISH COUNTY.

APPROVED FOR CONSTRUCTION BY
Harry D. Martin 1/21/75
 HARRY D. MARTIN
 SNOHOMISH COUNTY ENGINEER

W & H WILSEY & HAM, INC.
 ENGINEERING • PLANNING • SURVEYING
 Evergreen Bldg. 15 So. Grady Way
 Renton, Washington 98055
 Telephone (206) 228-1080

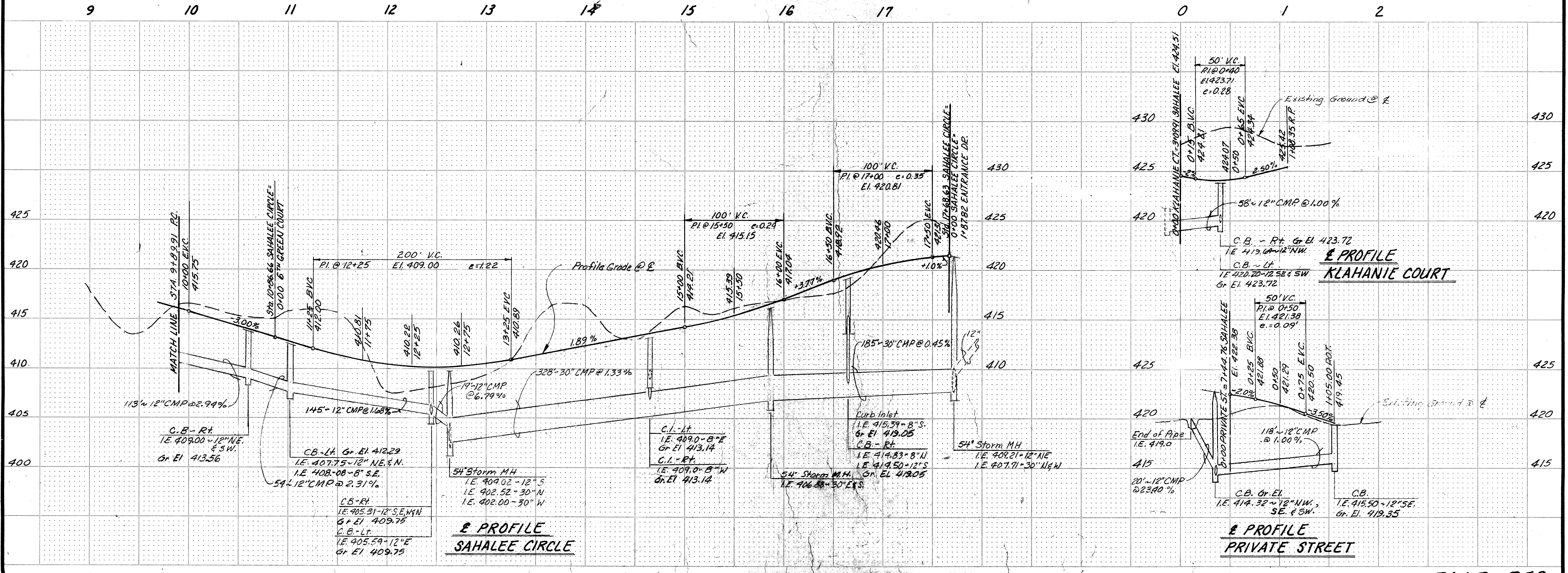
KLAHANIE DIVISION I
 STREET AND STORM DRAINAGE IMPROVEMENT PLANS
 STA. 9+88.91 TO STA. 17+68.63
 STA. 0+00 TO STA. 1+08.36
 STA. 00+0 TO STA. 1+08.36

Revisions

By	Date

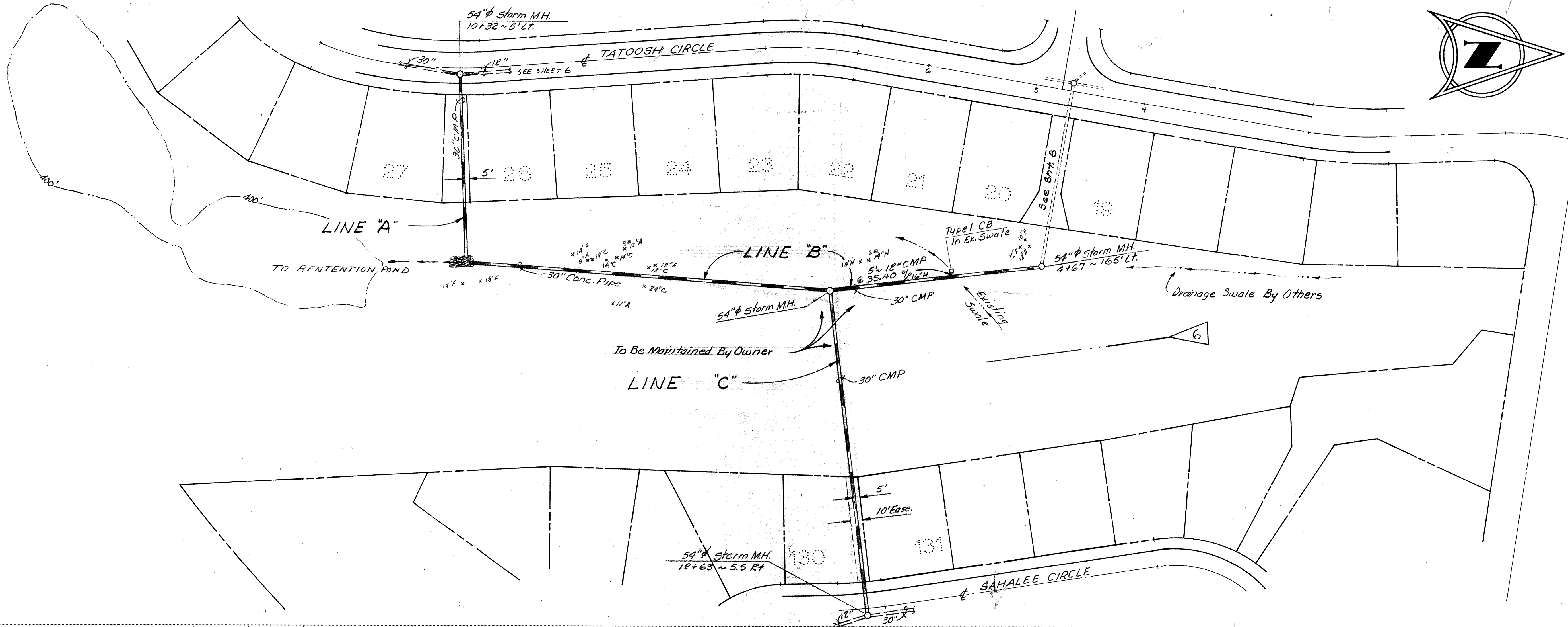
Date: Aug. 1974
 Scale: Vert. 1" = 5'
 Horiz. 1" = 30'
 Designed: SWM/LHW/G
 Drawn: EL
 Checked: LLW/G J.H.
 Approved:

Job Number: 3-2870-2602-20
 SHEET **13** of **23**



ROAD-359

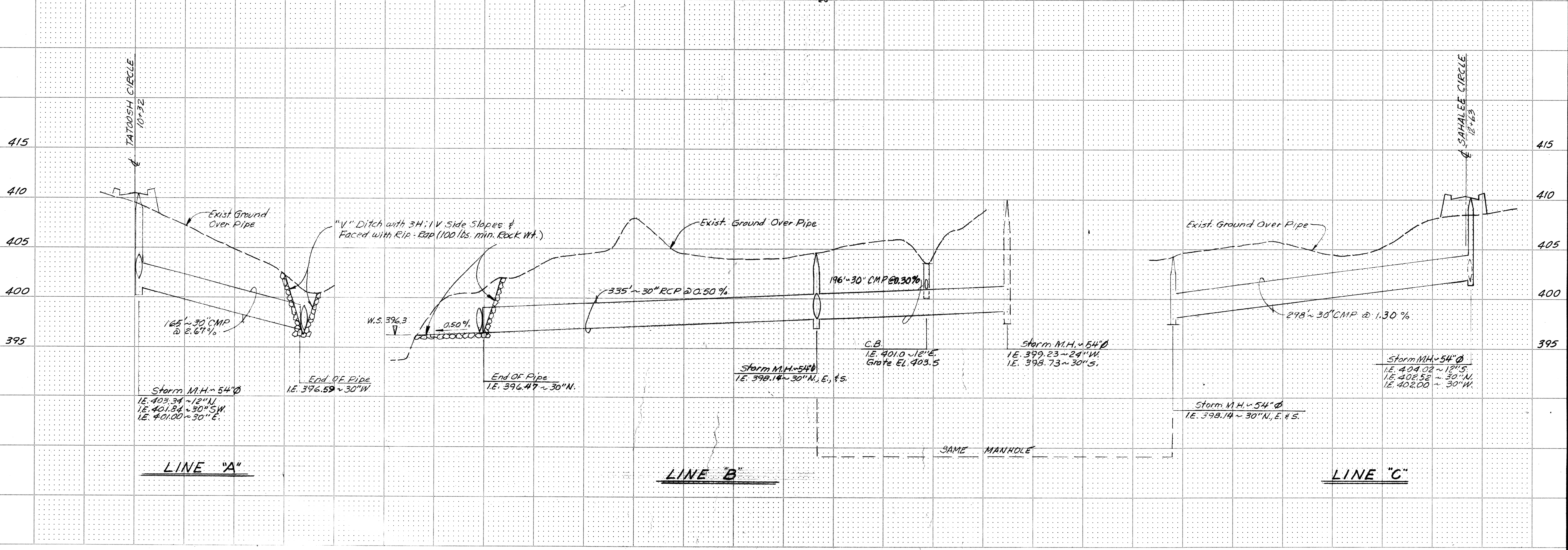
HEATHER STONE



APPROVED FOR CONSTRUCTION BY *Harry D. Martin* 1/31/25
 HARRY D. MARTIN
 SNOHOMISH COUNTY ENGINEER

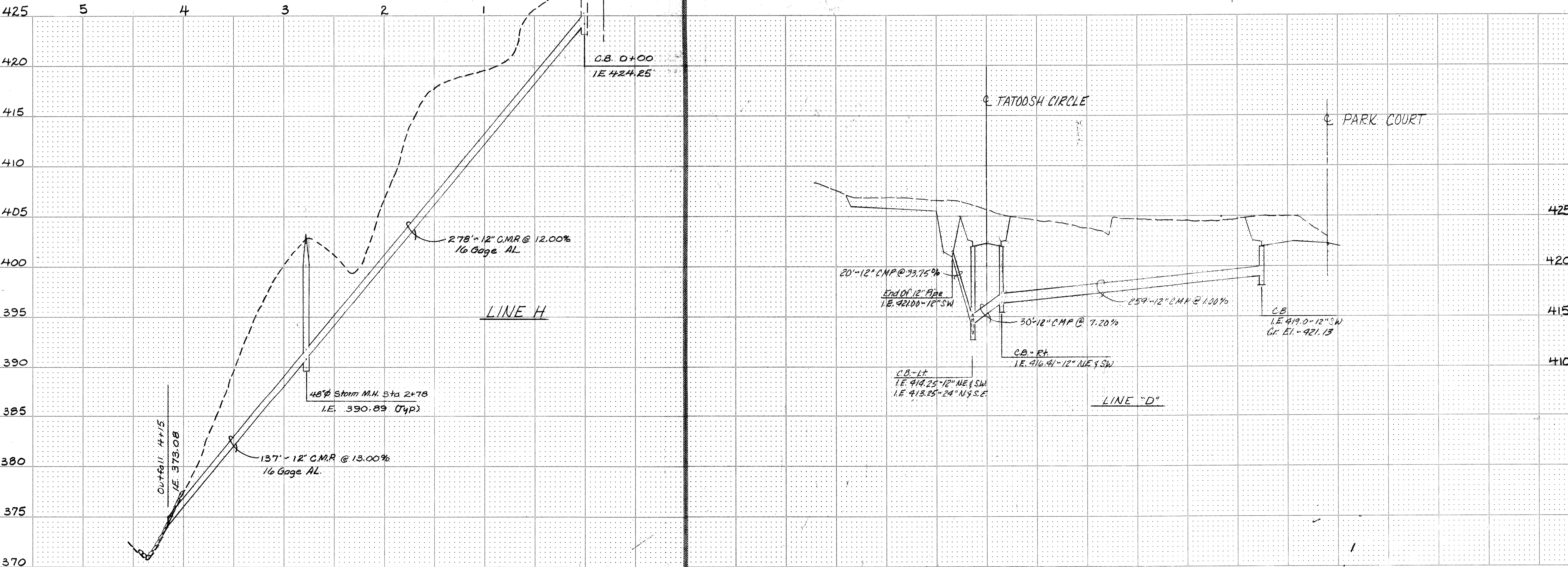
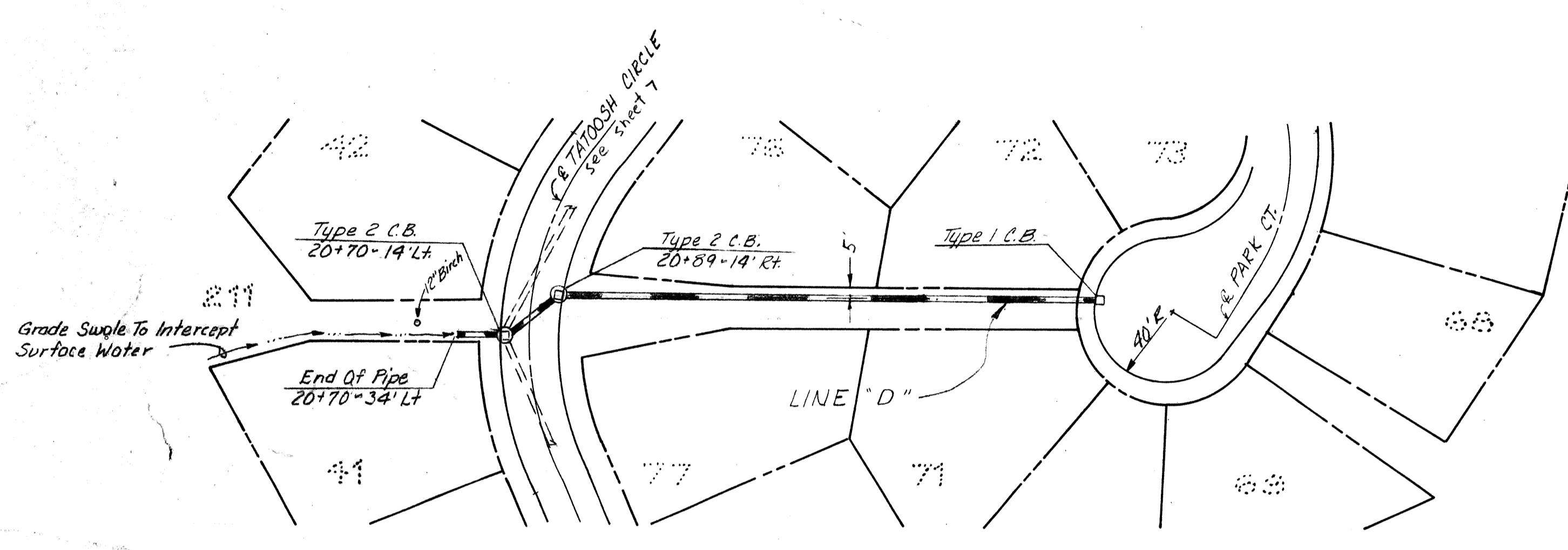
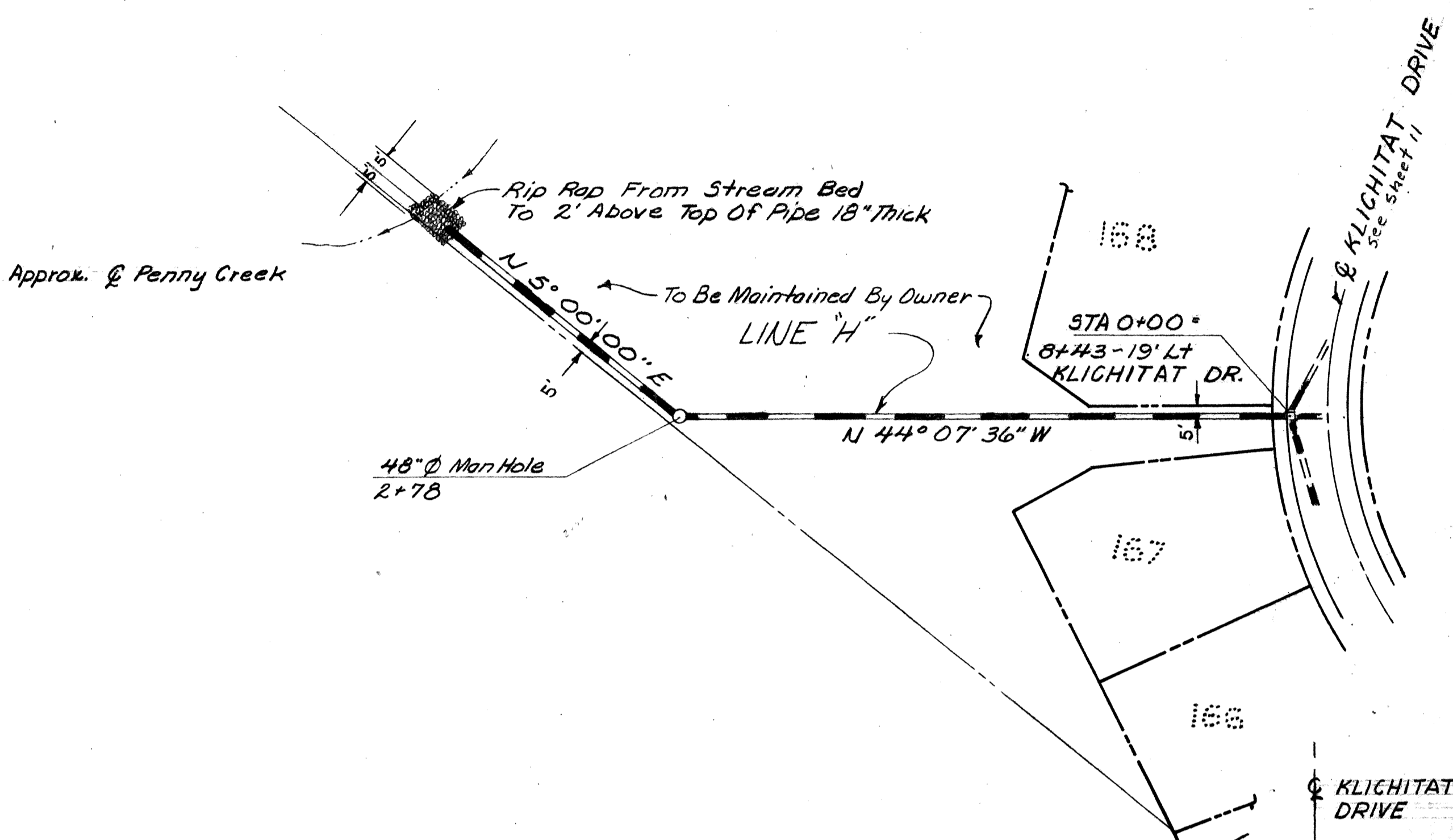
WH WILSEY & HAM, INC.
 ENGINEERING • PLANNING • SURVEYING
 • ENVIRONMENTAL ANALYSIS •
 631 Strander Boulevard
 Tukwila, Washington 98188
 Telephone (206) 248-2470

KLAHANIE DIVISION I
OFF-SITE STORM DRAINAGE
 Snohomish County
 Washington



By Date _____
 Revisions _____
 Date: Oct. 1979
 Scale: 1" = 50' V, 1" = 5' H
 Designed: SWM/LHWG
 Drawn: HR
 Checked: JH/HWG
 Approved: _____
 Dwg. Number: 7-2090-0602-20
 SHEET
14 of 23

ROAD-360



APPROVED FOR
CONSTRUCTION BY *Harry D. Martin* 1/24/25
HARRY D. MARTIN
SURVEYOR & COUNTY ENGINEER

W & H WILSEY & HAM, INC.
ENGINEERING • PLANNING • SURVEYING
• ENVIRONMENTAL ANALYSIS •
631 Strander Boulevard
Tukwila, Washington 98188
Telephone (206) 248-2470

KLAHANIE DIVISION I
OFF-SITE STORM DRAINAGE

Washington County
Snohomish County

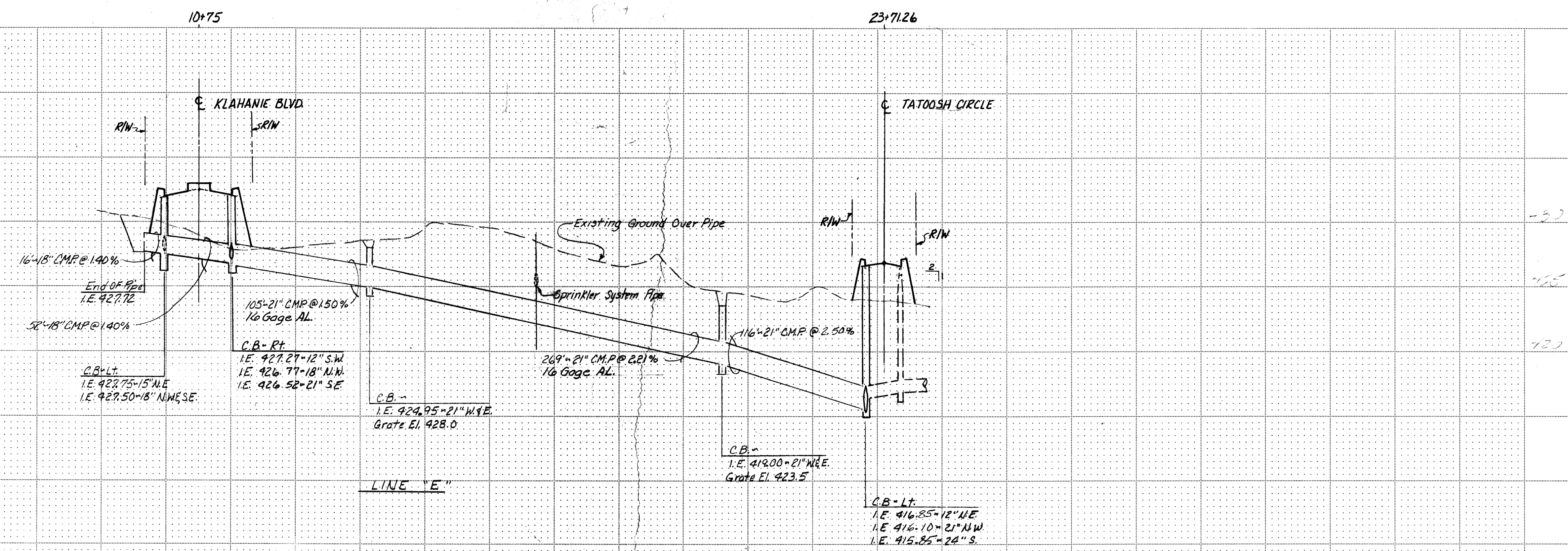
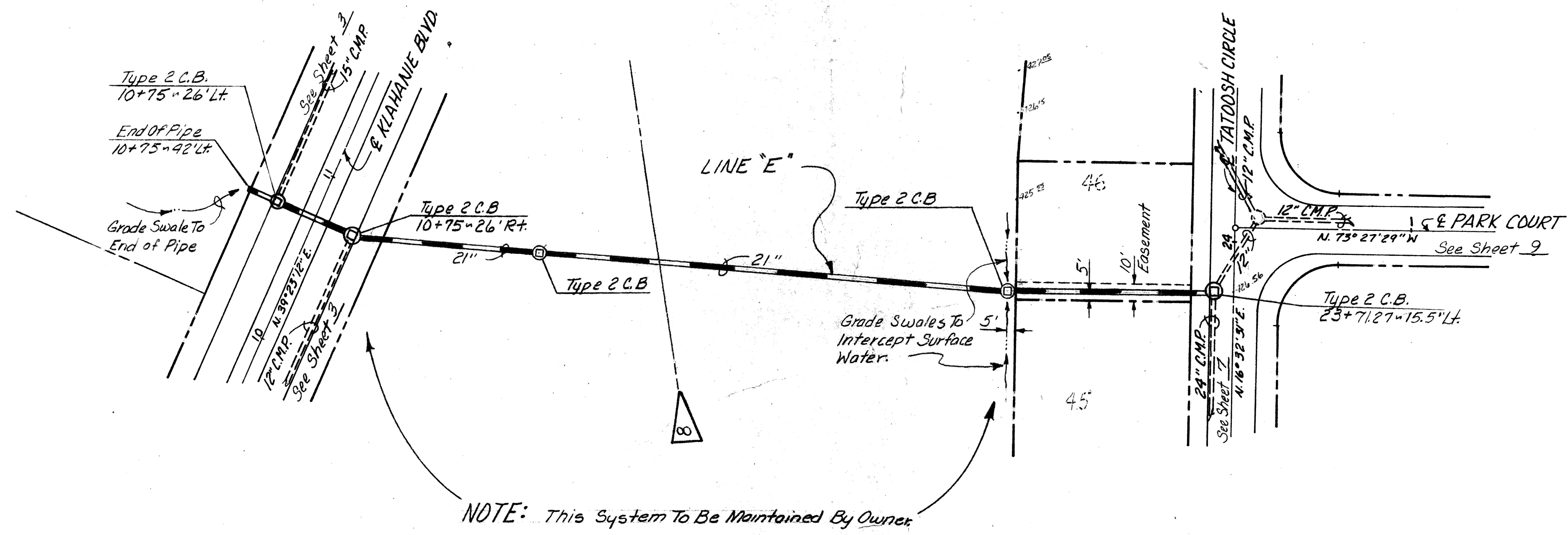
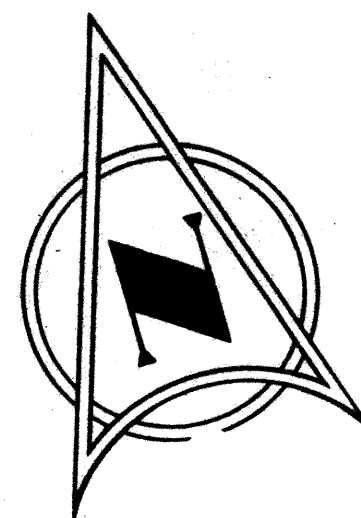
Revisions

By	Date

Date 10-1974
Scale Horizontal: 1" = 50' Vertical: 1" = 5'
Designed SWM/JH
Drawn EJ
Checked HWG/JH
Approved

Dwg. Number
32090-06-02-20
SHEET
15 of 23

ROAD-361

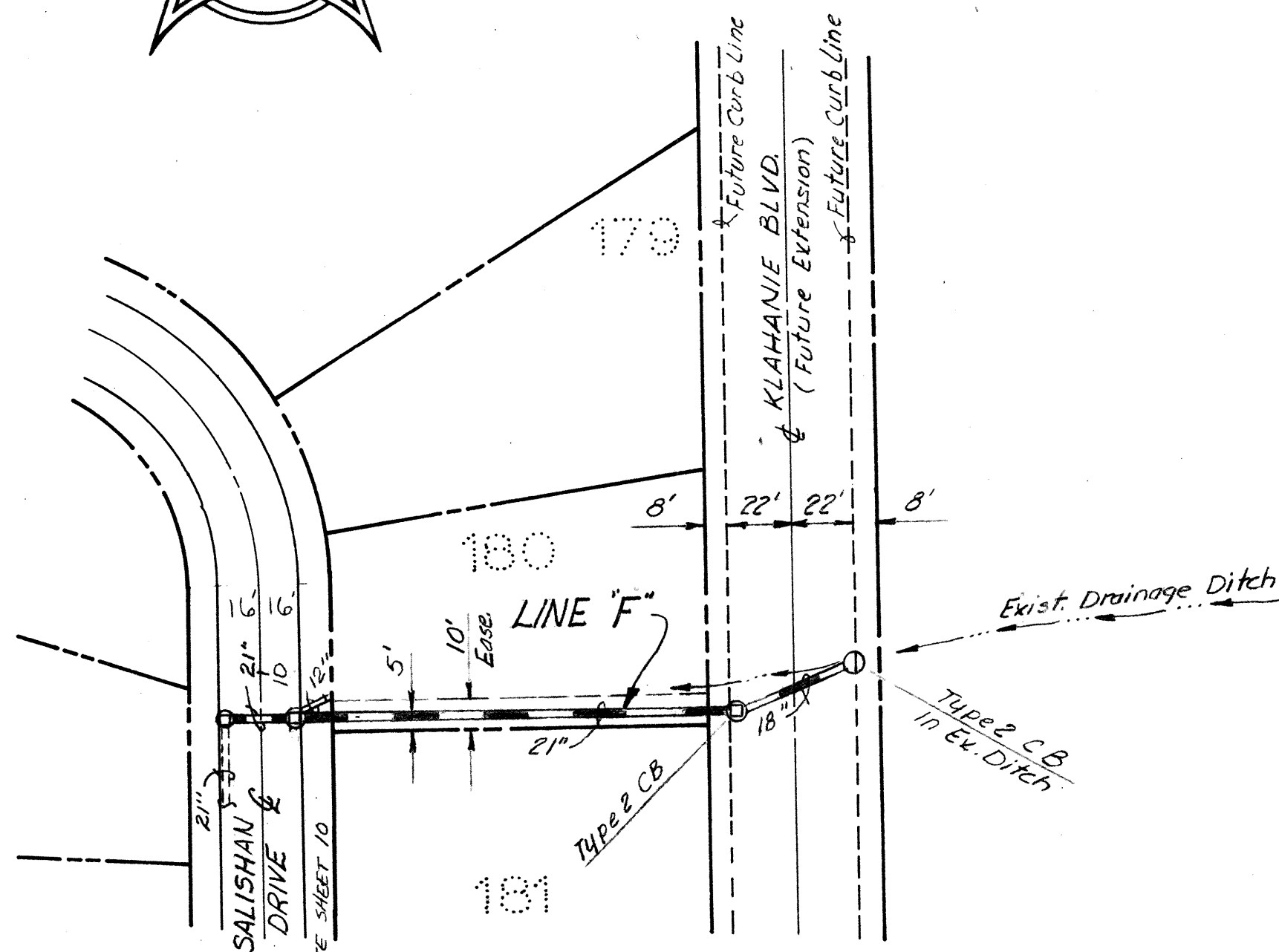




APPROVED FOR CONSTRUCTION BY
Harry D. Martin 1/14/75
 HARRY D. MARTIN
 SURROGATE COUNTY ENGINEER

W&H WILSEY & HAM, INC.
 ENGINEERING • PLANNING • SURVEYING
 • ENVIRONMENTAL ANALYSIS •
 Telephone (206) 248-2470
 631 Strander Boulevard
 Tukwila, Washington 98188

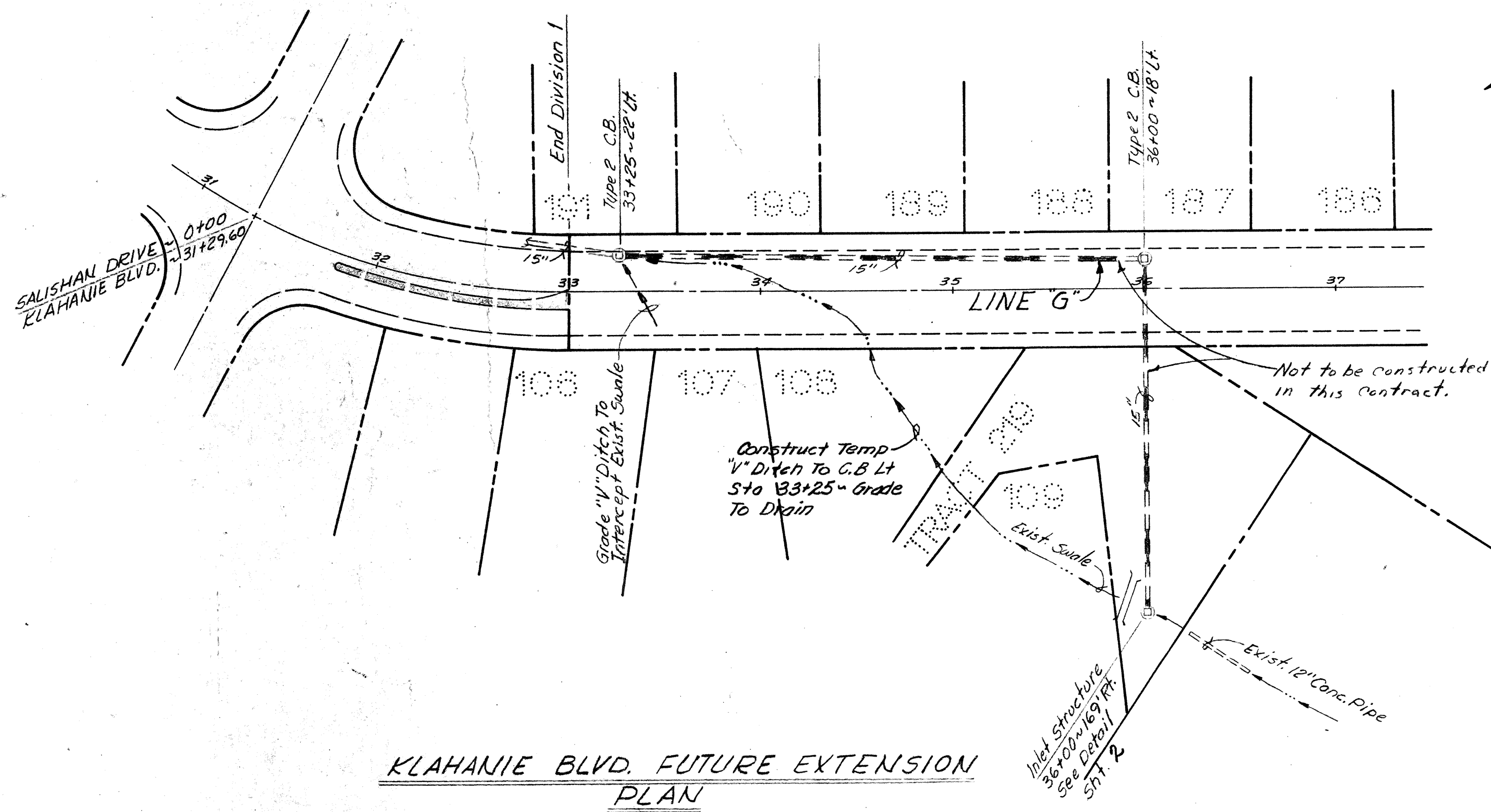
KLAHANIE DIVISION I
OFF-SITE STORM DRAINAGE
 Snohomish County
 Washington

Revisions
 By Date
 Date 10-74
 Scale 1"=50' 8-15-5
 Designed *SKM*
 Drawn *RL*
 Checked *ZH*
 Approved
 Dwg. Number
 2-1099-06
 SHEET
16 of 23

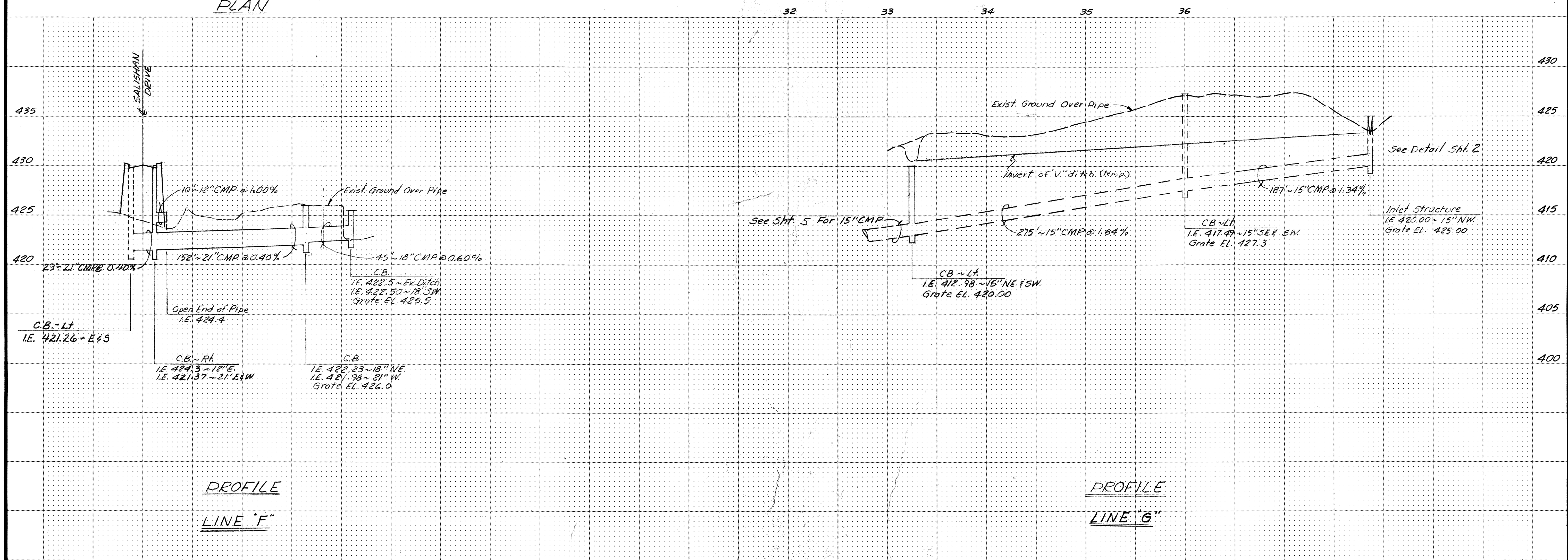


STORM CONNECTION
SALISHAN DR. TO KLAHANIE BL.

PLAN



KLAHANIE BLVD. FUTURE EXTENSION
PLAN



PROFILE

LINE "F"

PROFILE


LINE "G"

APPROVED FOR
CONSTRUCTION BY
Harry D. Martin 1/21/75
HARRY D. MARTIN
SIKONISH COUNTY ENGINEER

W & H WILSEY & HAM, INC.
ENGINEERING • PLANNING • SURVEYING
• ENVIRONMENTAL ANALYSIS •
631 Strander Boulevard
Tukwila, Washington 98188
Telephone
(206) 248-2570

KLAHANIE DIVISION I
OFF-SITE STORM DRAINAGE
Washington
Snohomish County

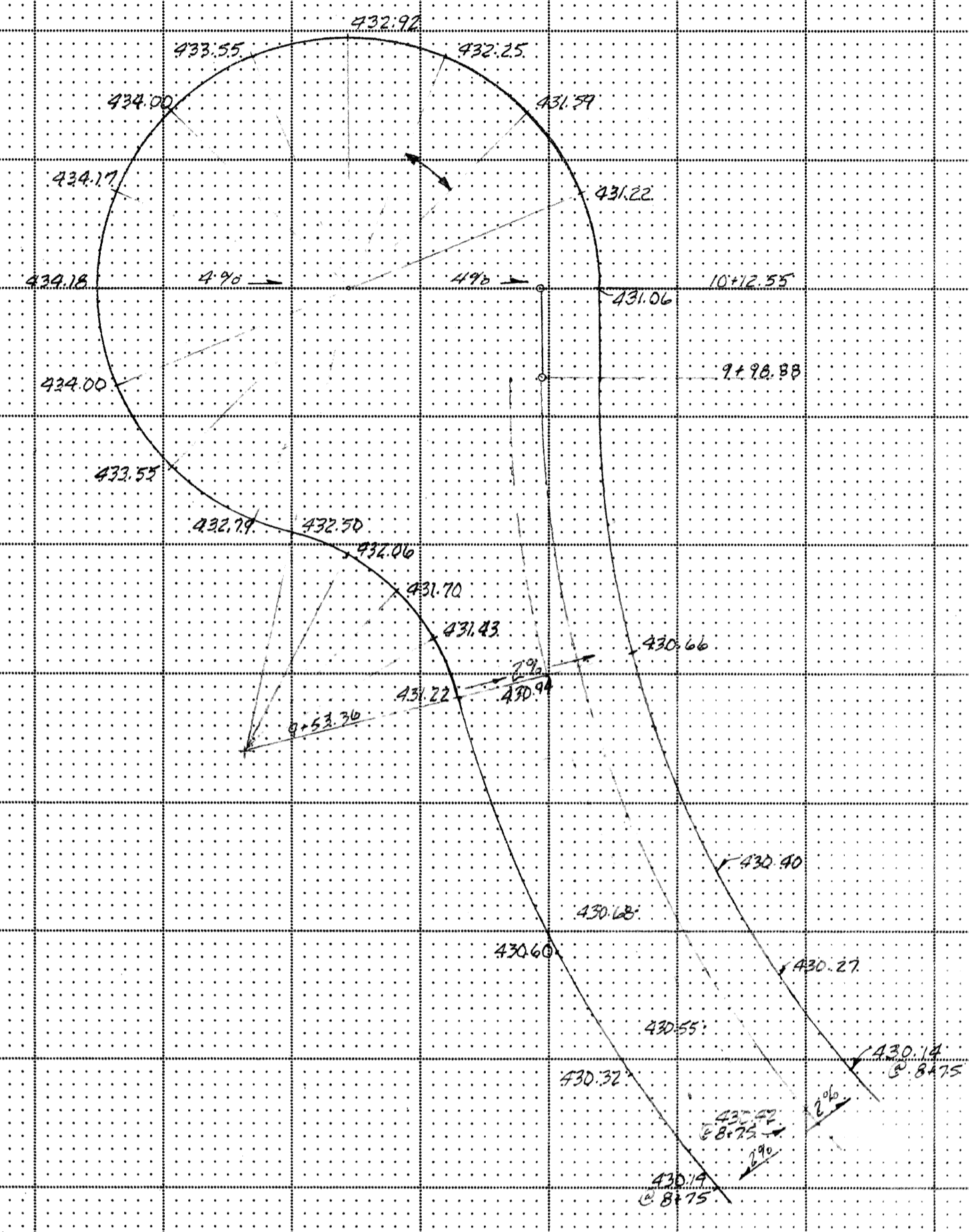
By Date
Revisions
Date OCT 1974
Scale 1" = 50'
Designed SAM/JH
Drawn JH/HNB
Checked JH/HNB
Approved
Dwg Number 3-2090-0602-20
SHEET
17 of **23**



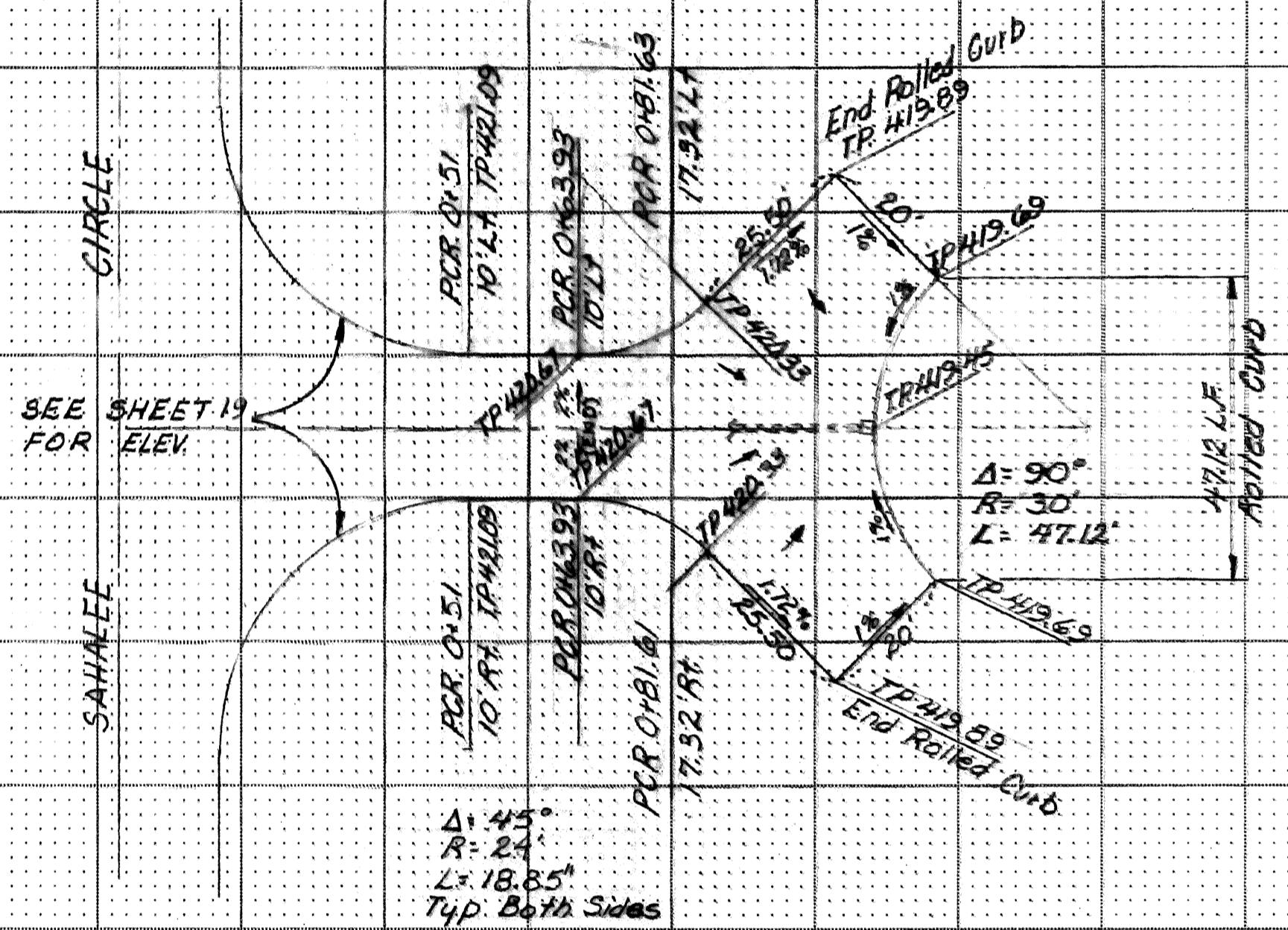
W&H WILSEY & HAM INC.
 ENGINEERING • PLANNING • SURVEYING
 • ENVIRONMENTAL ANALYSIS •
 631 Strander Boulevard
 Tukwila, Washington 98188
 Telephone
 (206) 248-2470

APPROVED FOR CONSTRUCTION BY
Harry D. Martin 1/31/25
 HARRY D. MARTIN
 SNOHOMISH COUNTY ENGINEER

KLAHANIE DIVISION I
KLICKITAT DRIVE CUL-DE-SAC DETAILS
PRIVATE STREET DETAILS
MISCELLANEOUS CURB RETURN PROFILES
 Snohomish County Washington

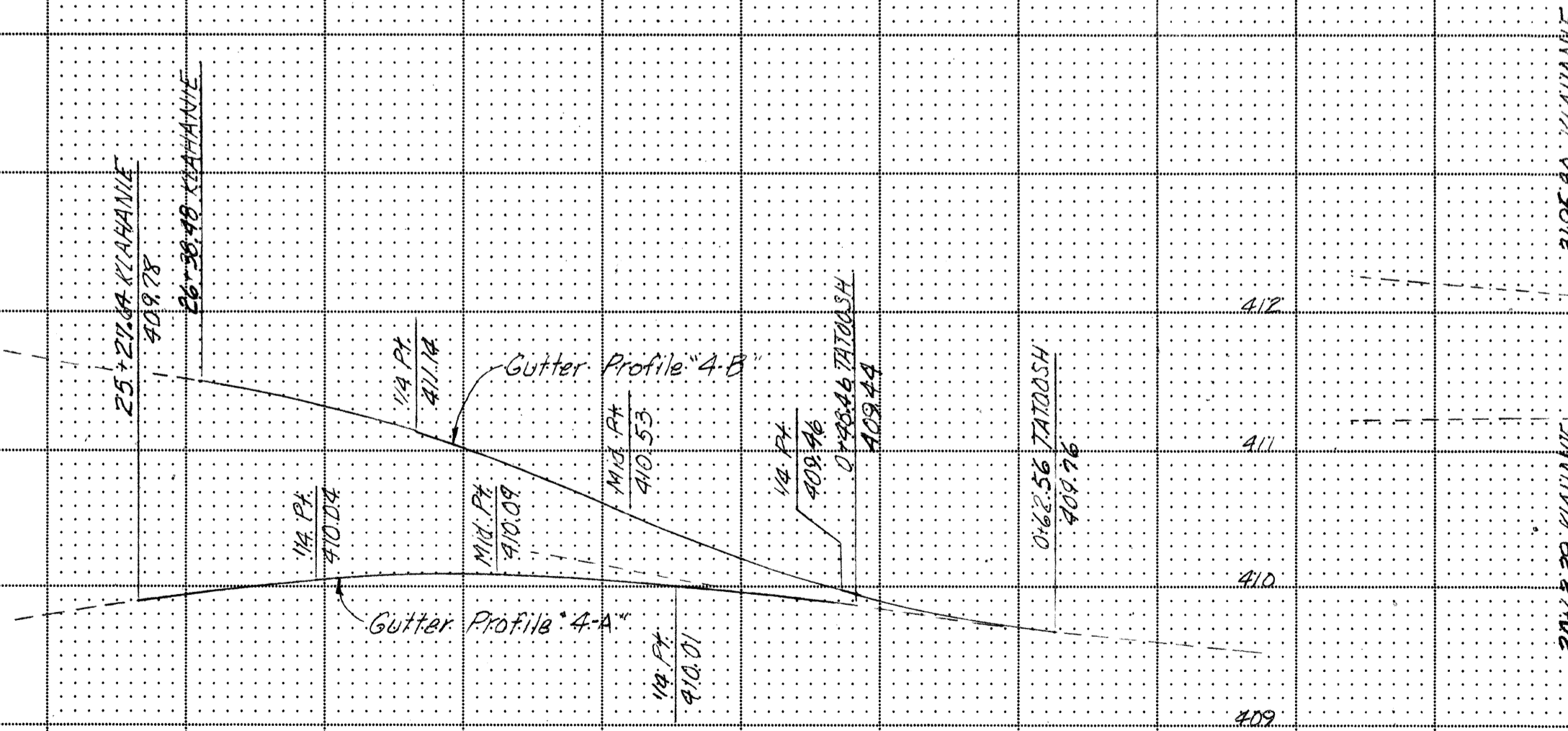


Plan Klickitat Cul-De-Sac
 Scale 1" = 20'

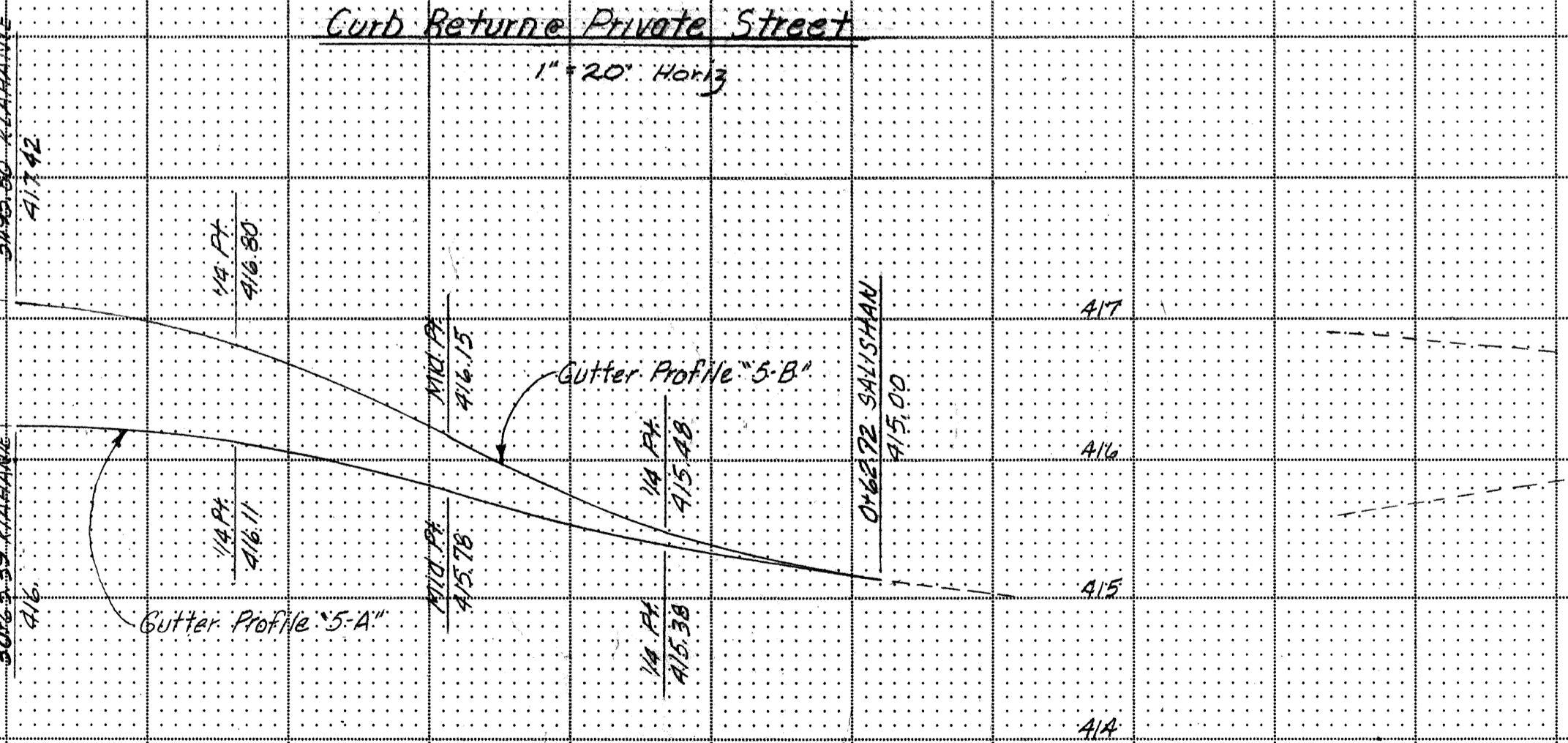


Curb Return Private Street
 1" = 20' Horiz

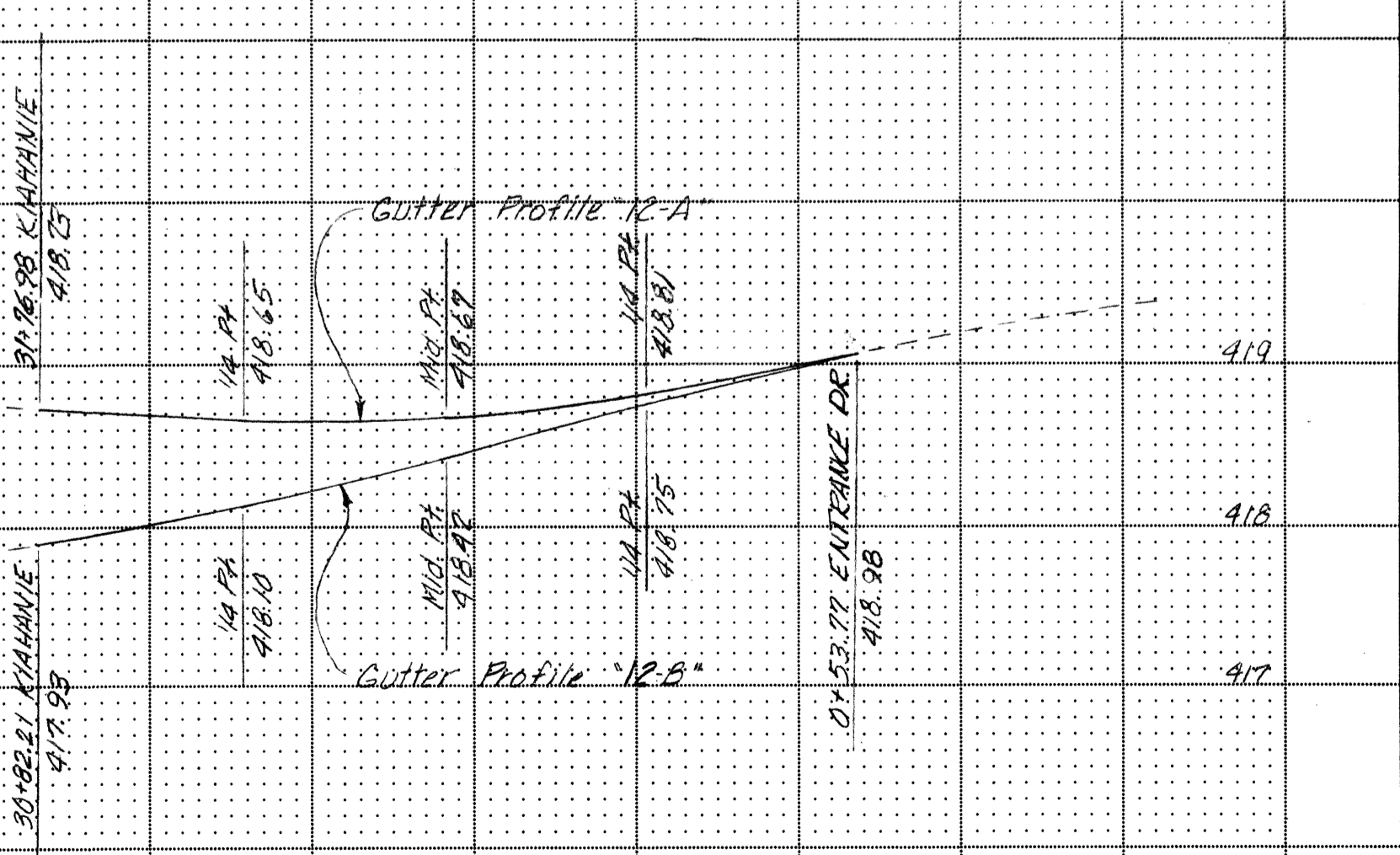
Curb Returns @ Klahanie & Country Club
 1" = 10' Horiz
 1" = 1' Vert.



Curb Returns @ Klahanie Blvd & Tatoosh Circle
 1" = 10' Horiz
 1" = 1' Vert.



Curb Returns @ Klahanie Blvd & Salishan Drive
 1" = 10' Horiz
 1" = 1' Vert.



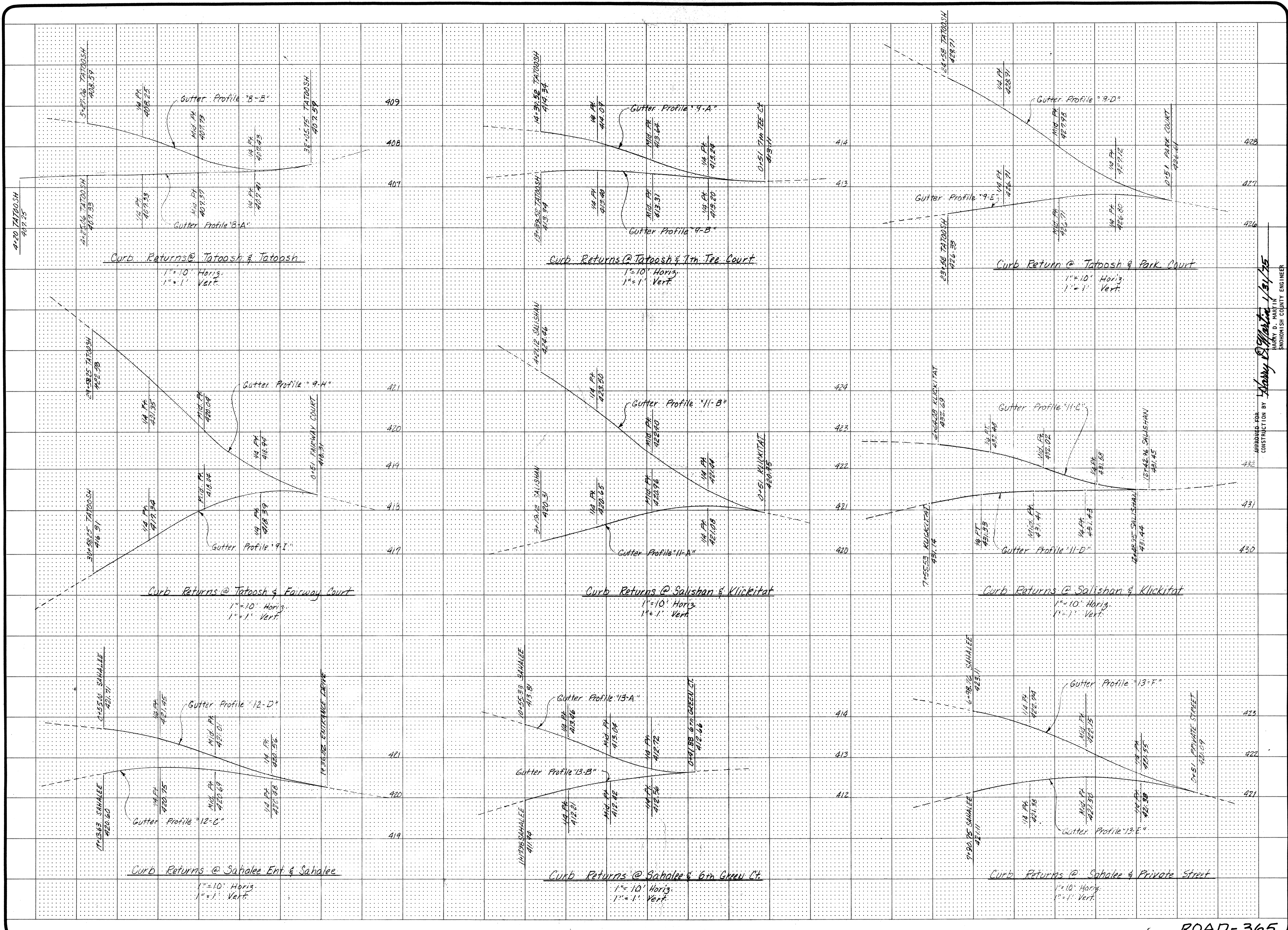
Curb Returns @ Klahanie Blvd & Entrance Drive
 1" = 10' Horiz
 1" = 1' Vert.

ROAD-364

Revisions

By	Date

Date 11-74
 Scale As Shown
 Designed HWS
 Drawn FJ
 Checked JH
 Approved _____
 Dwg Number 3-2070-0602-20
 SHEET
18 of **23**

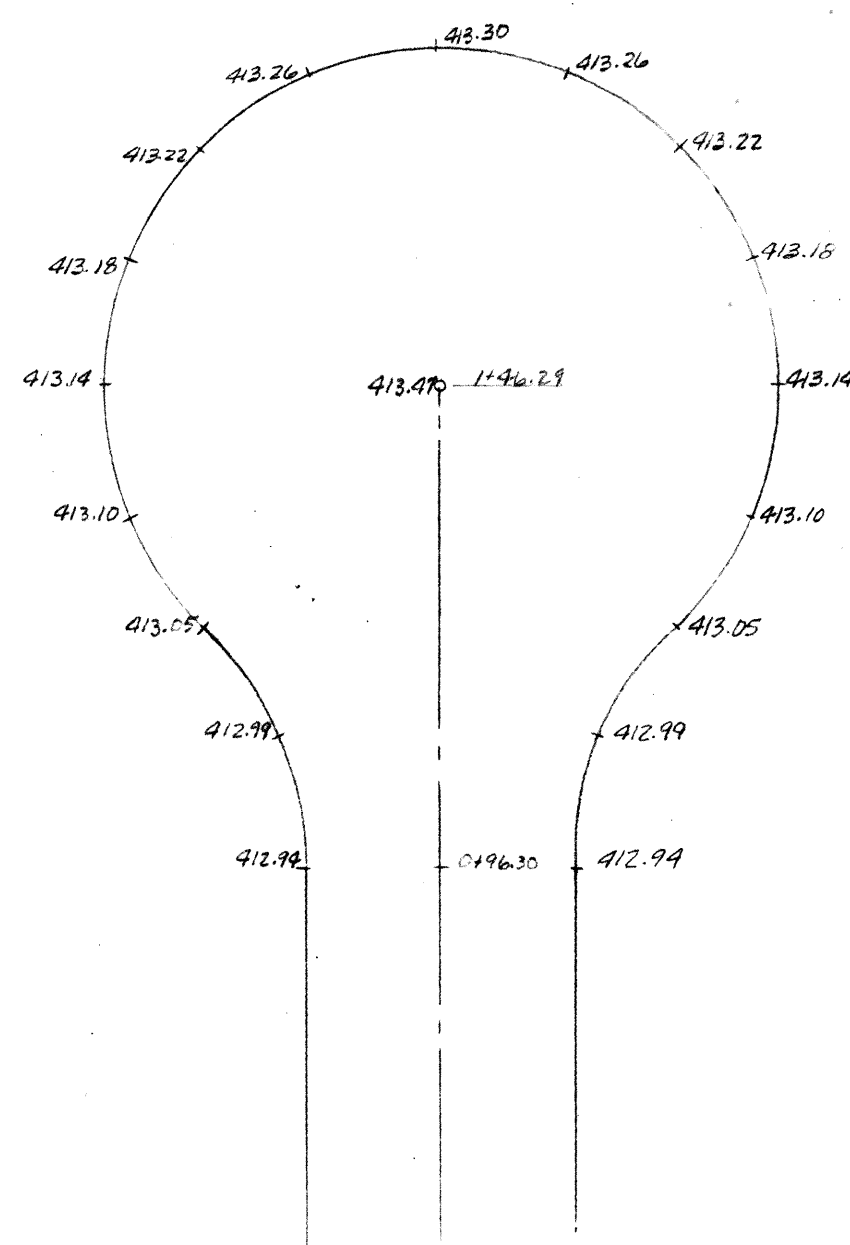


WH & WILSEY & HAMJINC.
 ENGINEERING • PLANNING • SURVEYING
 • ENVIRONMENTAL ANALYSIS •
 631 Strander Boulevard
 Tukwila, Washington 98188
 Telephone
 (206) 248-2470

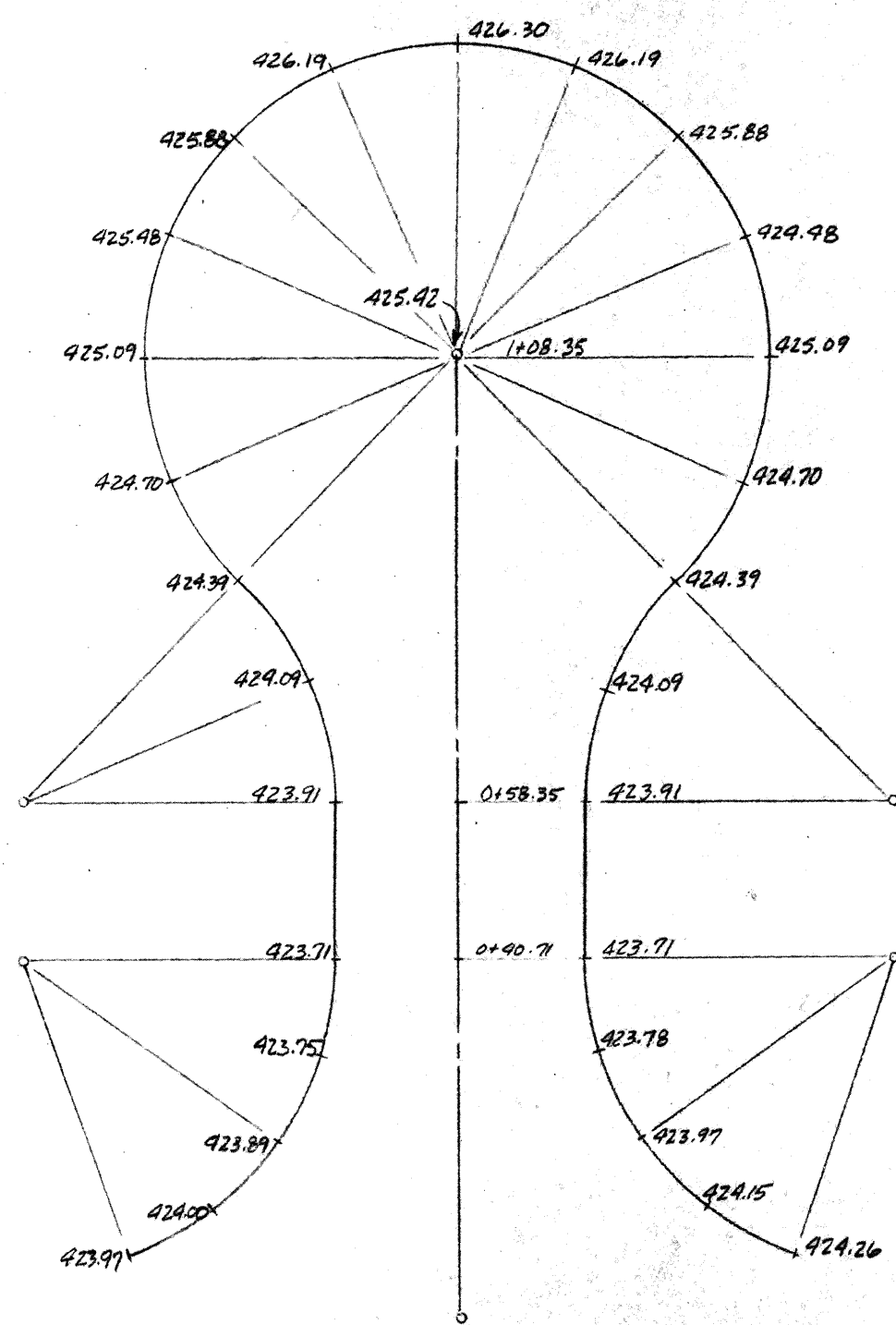
KLAHANIE DIVISION I
 MISCELLANEOUS CURB RETURN PROFILES
 Snohomish County
 Washington

Revisions _____
 Date 11-74
 Scale 1/4" = 1'-0"
 Designed JH
 Drawn JH
 Checked JH
 Approved _____
 Dwg Number 2090-0602-20
 SHEET
19 of **23**
 survey index

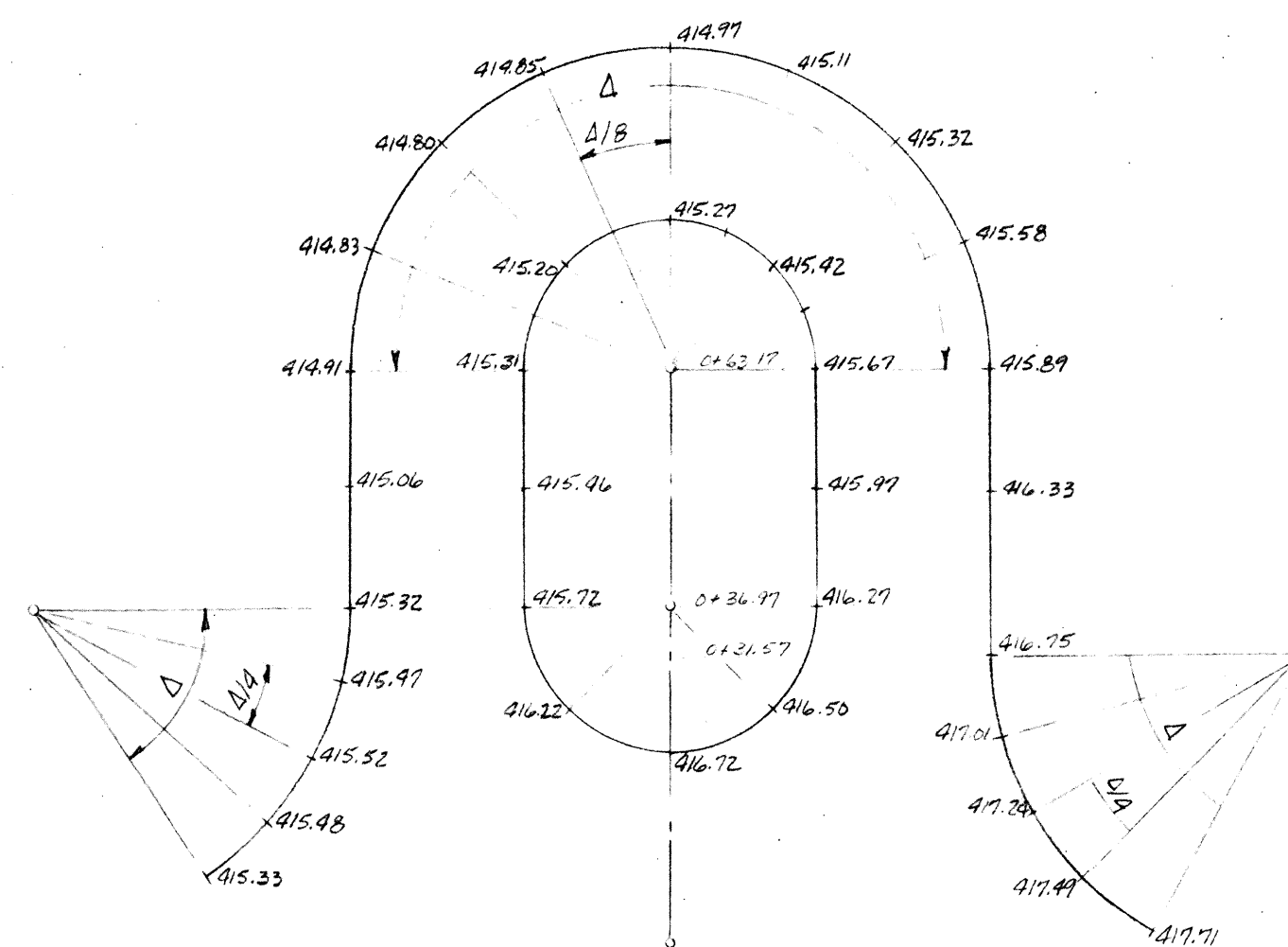
Prepared for
 CONSTRUCTION BY *Harry D. Martin* 1/31/75
 HARRY D. MARTIN
 SNOHOMISH COUNTY ENGINEER



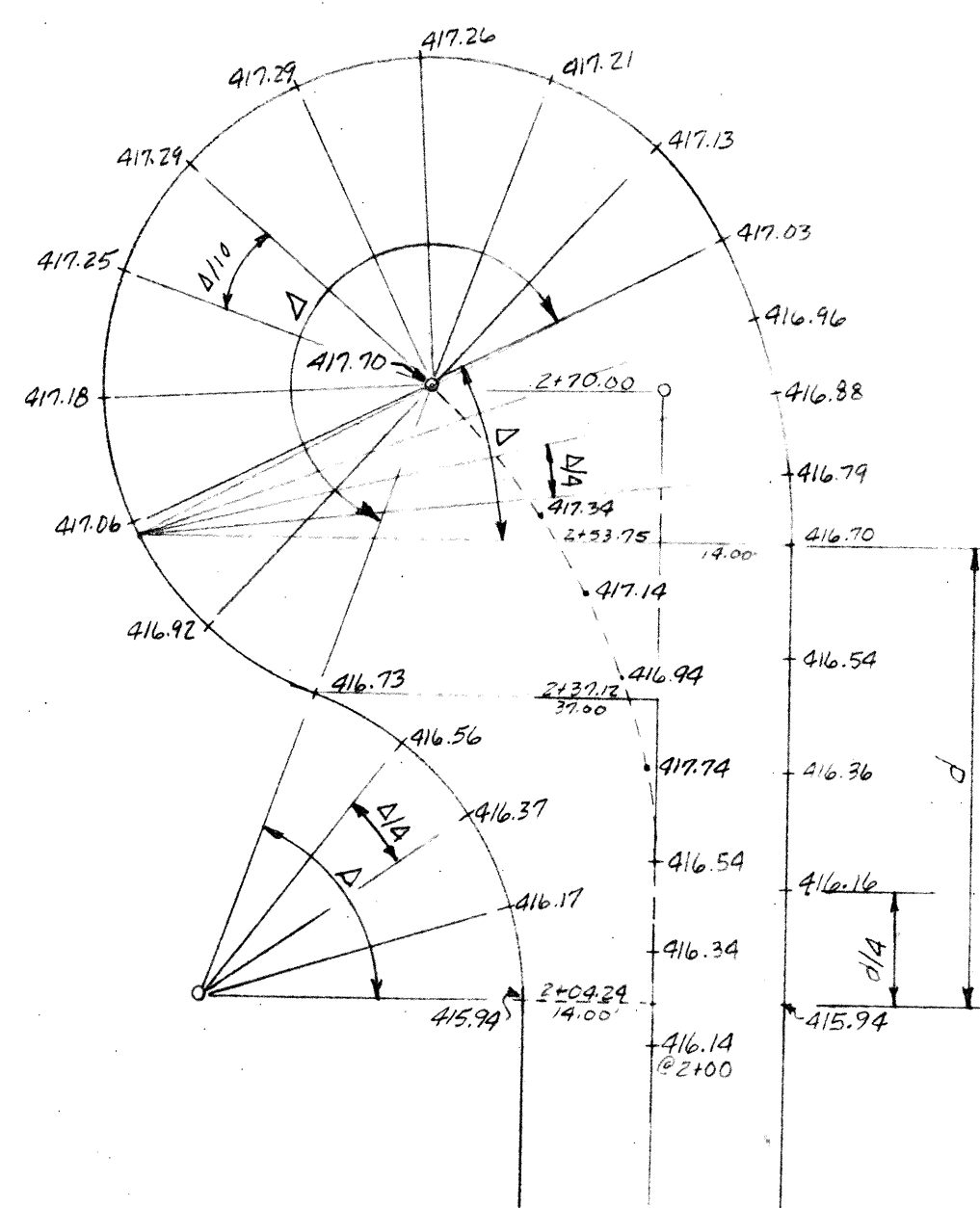
6th Green Court
Scale: 1" = 20'
SHEET 8



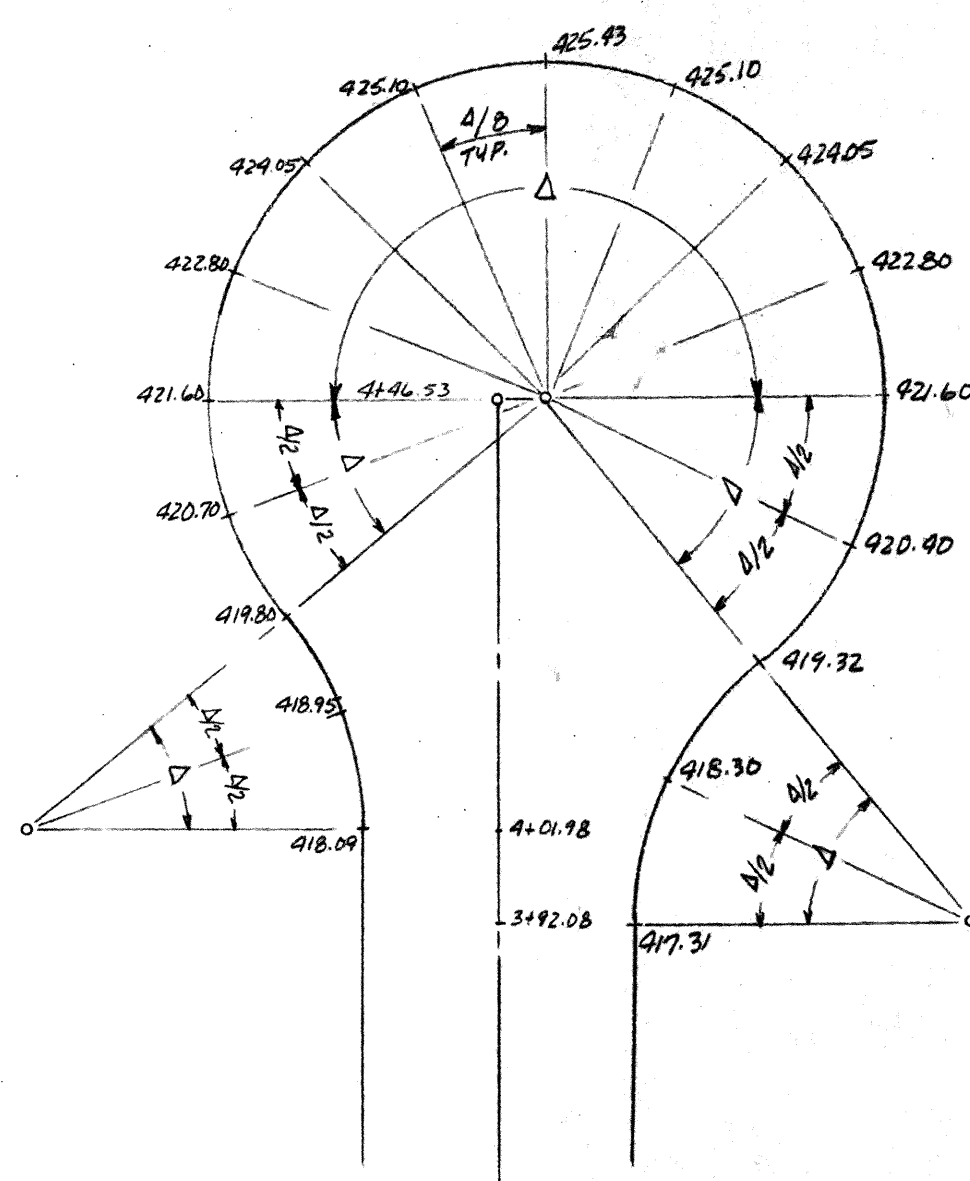
Klahanie Court
Scale: 1" = 20'
SHEET 13



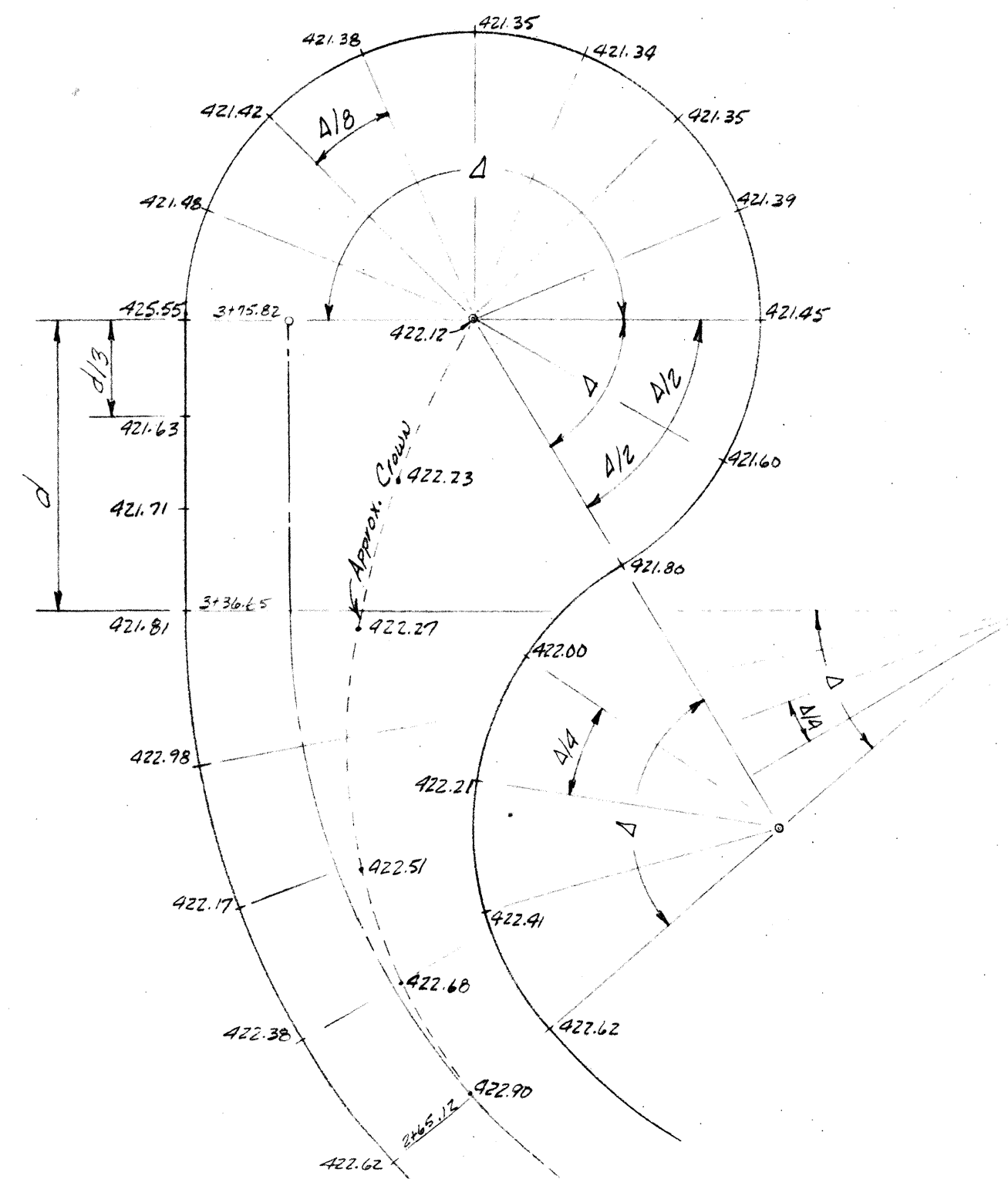
5th Green Court
Scale: 1" = 20'
SHEET 5



7th Tee Court
Scale: 1" = 20'
SHEET 9




Fairway Court
Scale: 1" = 20'
SHEET 9



Park Court
Scale: 1" = 20'
SHEET 9

NOTE: Elev's Shown Are Gutter Line Elev's.

APPROVED FOR CONSTRUCTION BY
Harry D. Martin 1/31/75
HARRY D. MARTIN
SNOHOMISH COUNTY ENGINEER



W & H WILSEY & HAM, INC.
ENGINEERING • PLANNING • SURVEYING
• ENVIRONMENTAL ANALYSIS •
681 Strander Boulevard
Tukwila, Washington 98188
Telephone (206) 248-2470

KLAHANIE DIVISION I

MISCELLANEOUS CUL-DE-SAC DETAILS

Washington

Snohomish County

Revisions	By	Date

Date 11-74
Scale 1" = 20'
Designed AWH
Drawn PJ
Checked
Approved


Dwg. Number
2-2070-0602-20

SHEET

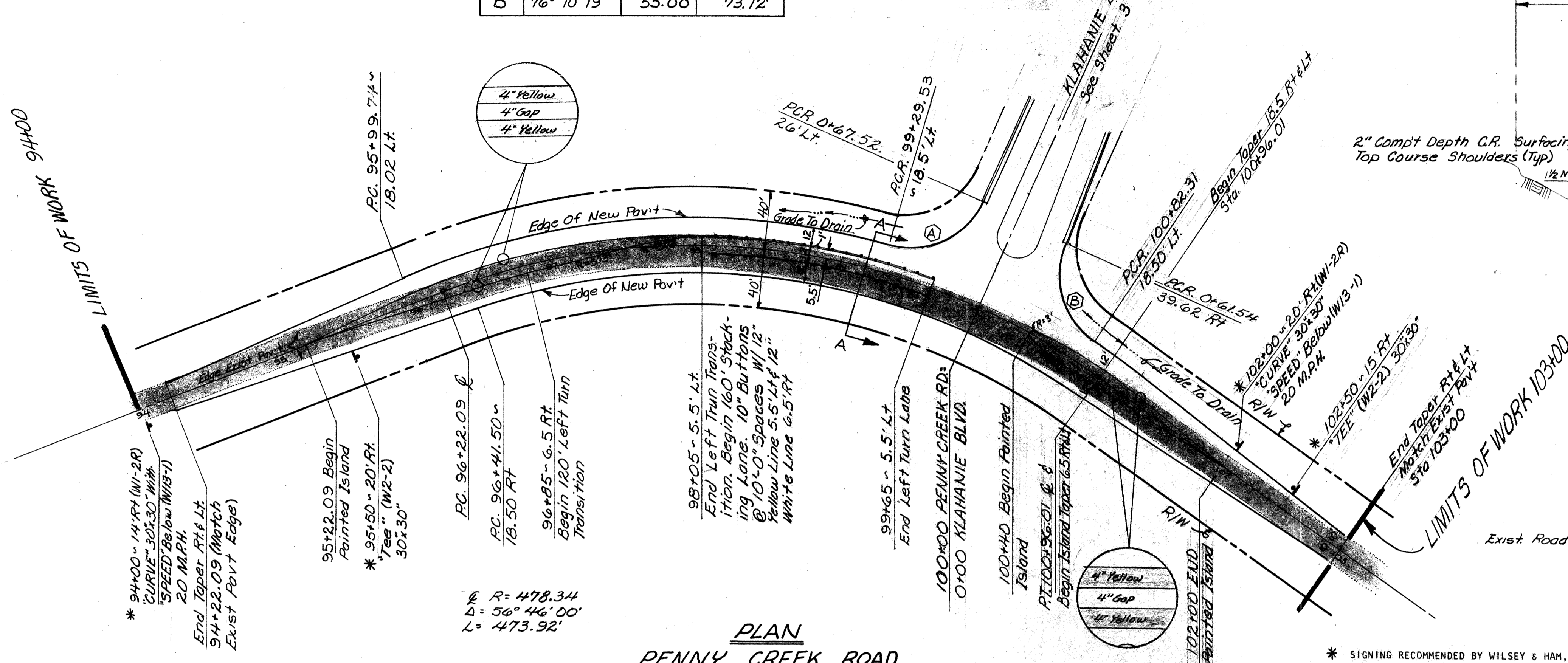
20 of 23

ROAD-366

CURB RETURN			
Curb	Δ	R	L
A	81° 33' 34"	55.00	78.29'
B	76° 10' 19"	55.00	73.12'



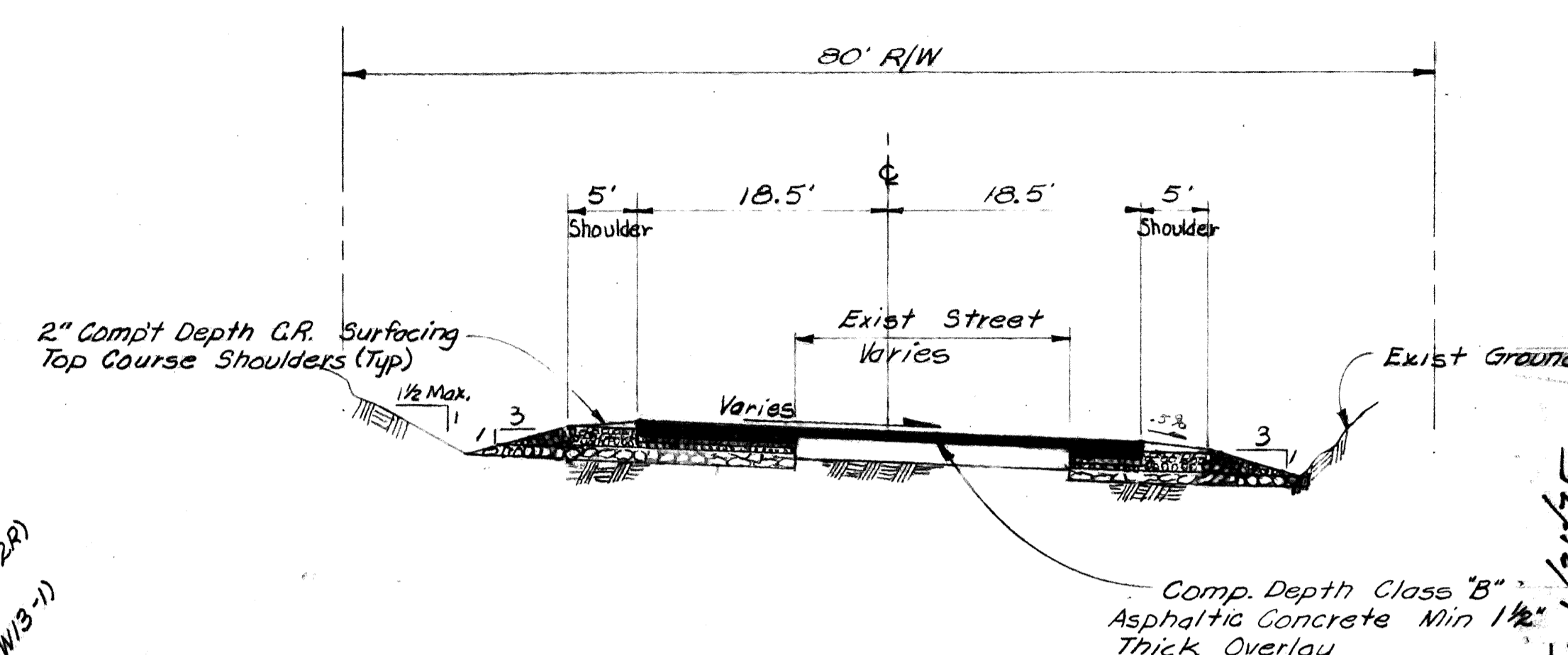
LIMITS OF WORK 94+00



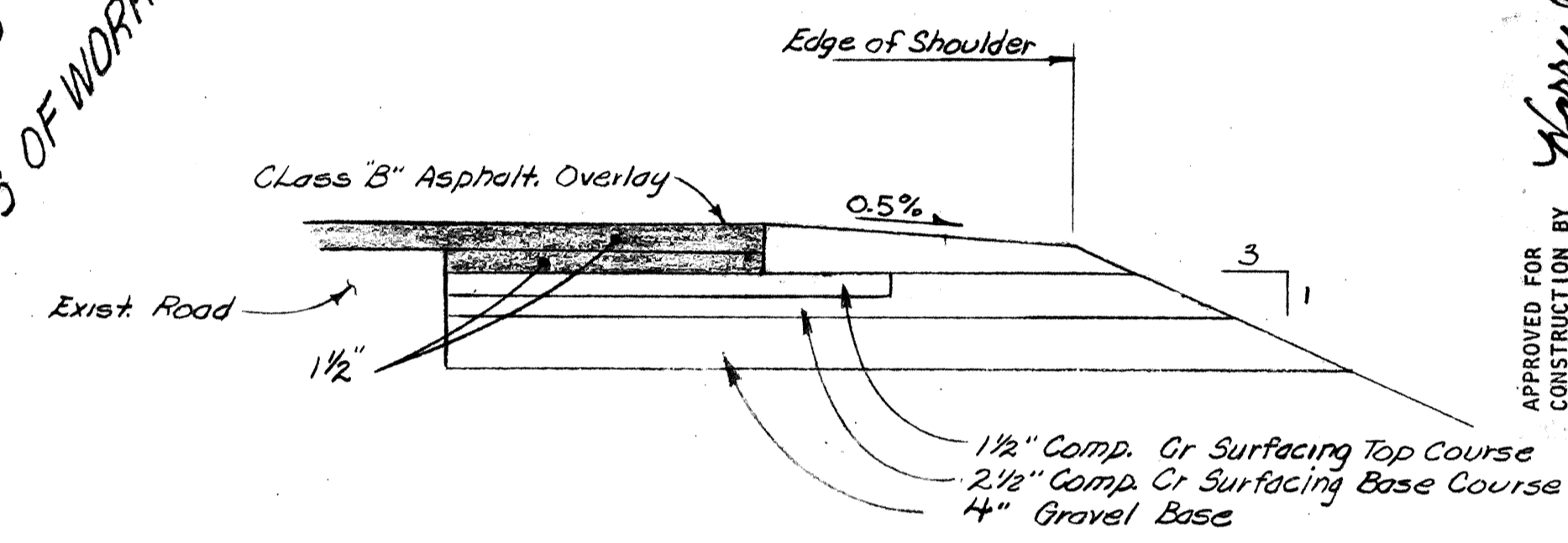
$R = 478.34$
 $\Delta = 56^\circ 46' 00''$
 $L = 473.92'$

PLAN
PENNY CREEK ROAD

* SIGNING RECOMMENDED BY WILSEY & HAM, INC. TO BE APPROVED AND INSTALLED BY SNOHOMISH COUNTY.

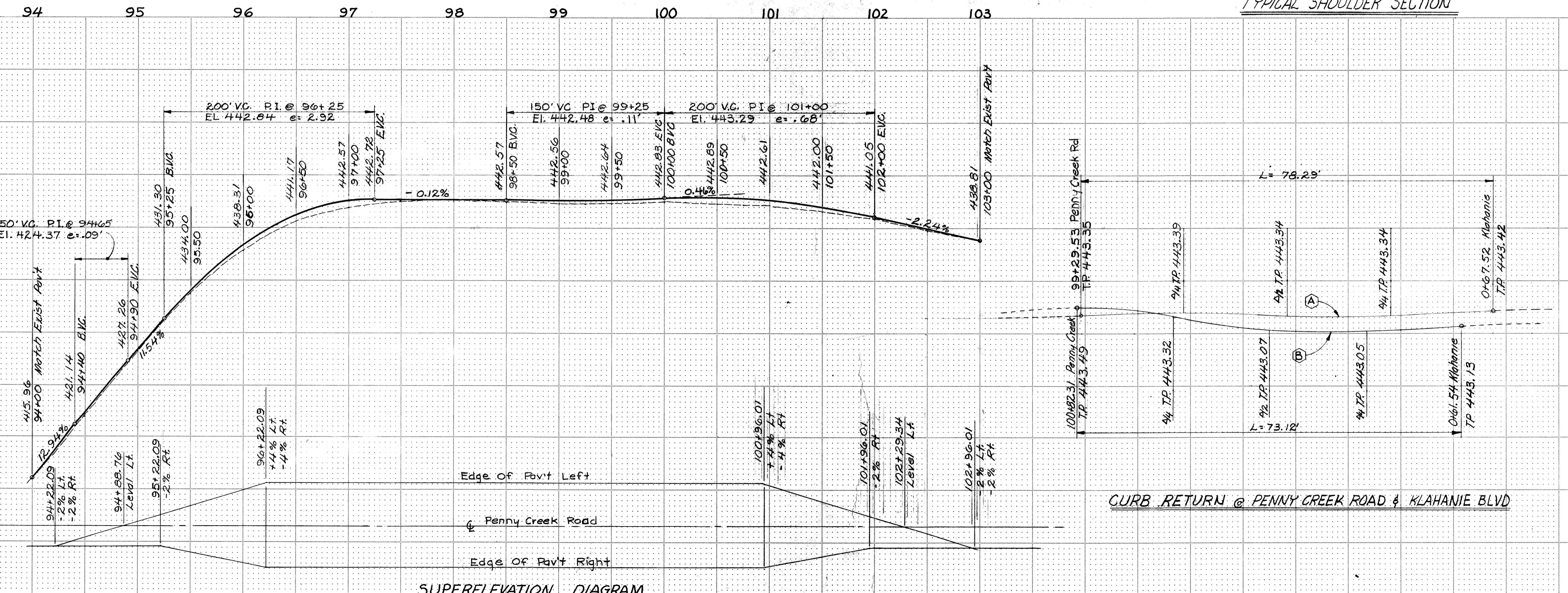


SECTION A-A



TYPICAL SHOULDER SECTION

APPROVED FOR CONSTRUCTION BY
Harry S. Martin
 HARRY S. MARTIN
 SNOHOMISH COUNTY ENGINEER



SUPERELEVATION DIAGRAM

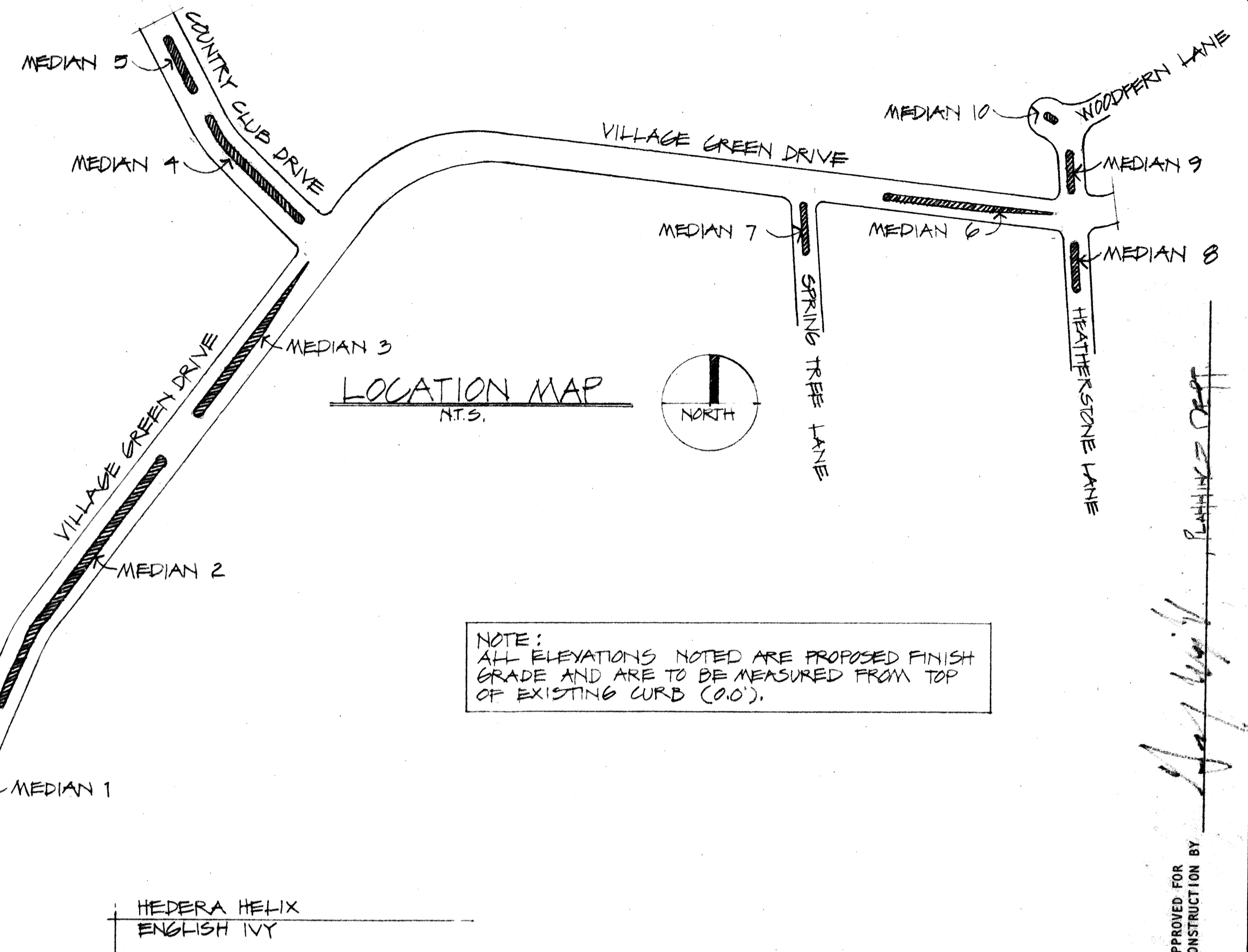
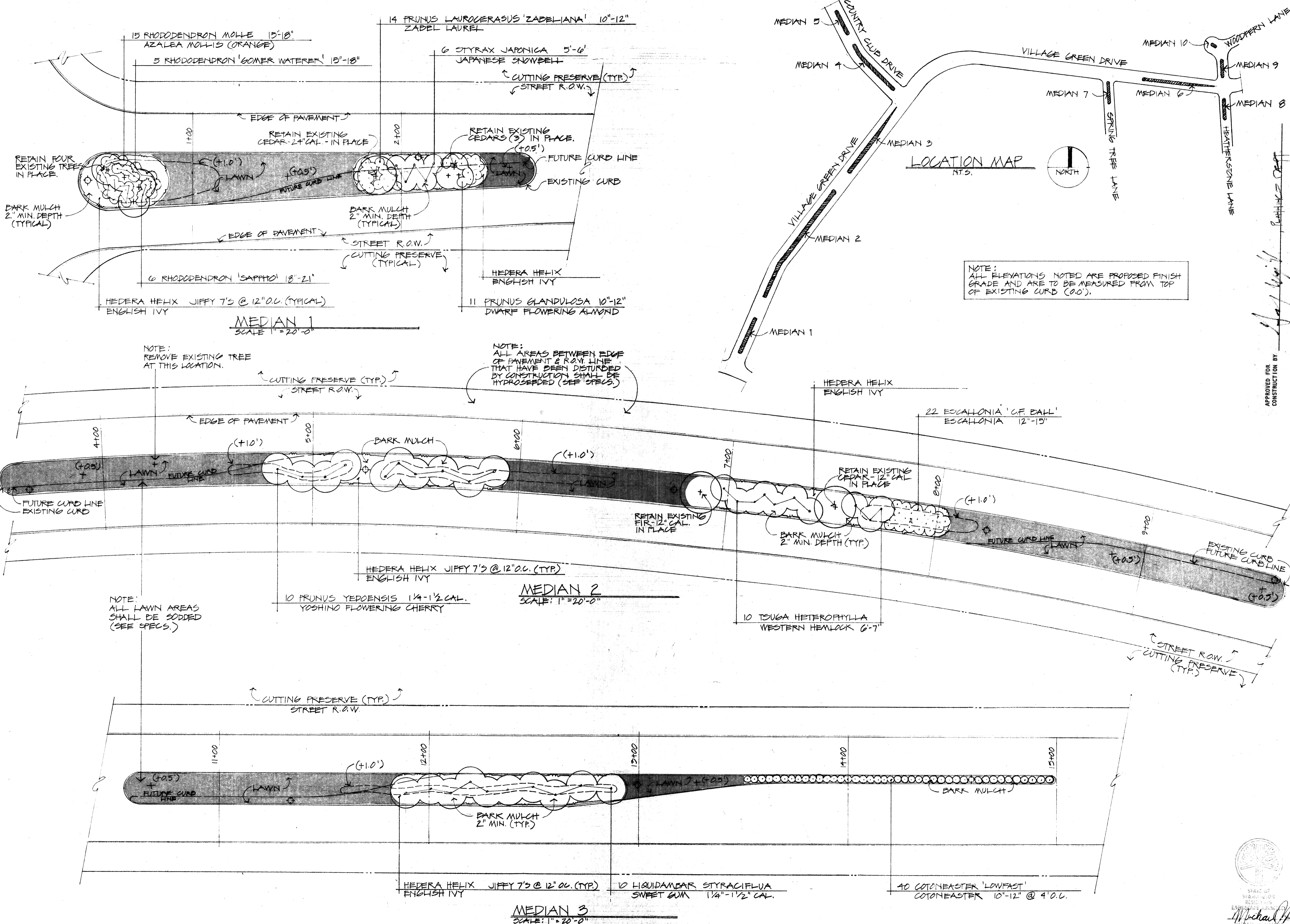
CURB RETURN @ PENNY CREEK ROAD & KLAHANIE BLVD

ROAD-367

KLAHANIE DIVISION I
INTERSECTION PENNY CREEK ROAD
AND KLAHANIE BLVD.

Snohomish County

Revisions	By	Date
Date	12-5-74	
Scale	1" = 50' V, 1" = 5'	
Designed	AHB	
Drawn	RES	
Checked		
Approved		
Dwg Number	3-2090-0602-20-D1	
SHEET	21 of 23	



NOTE: ALL ELEVATIONS NOTED ARE PROPOSED FINISH GRADE AND ARE TO BE MEASURED FROM TOP OF EXISTING CURB (0.0).

APPROVED FOR CONSTRUCTION BY
[Signature]

**KLAHANIE RESIDENTIAL COMMUNITY
PLANTING PLAN - MEDIANS**

WH WILSEY & HAM, INC.
ENGINEERING • PLANNING • SURVEYING
ENVIRONMENTAL ANALYSIS •

631 Strander Boulevard
Tukwila, Washington 98188
Telephone (206) 248-2470


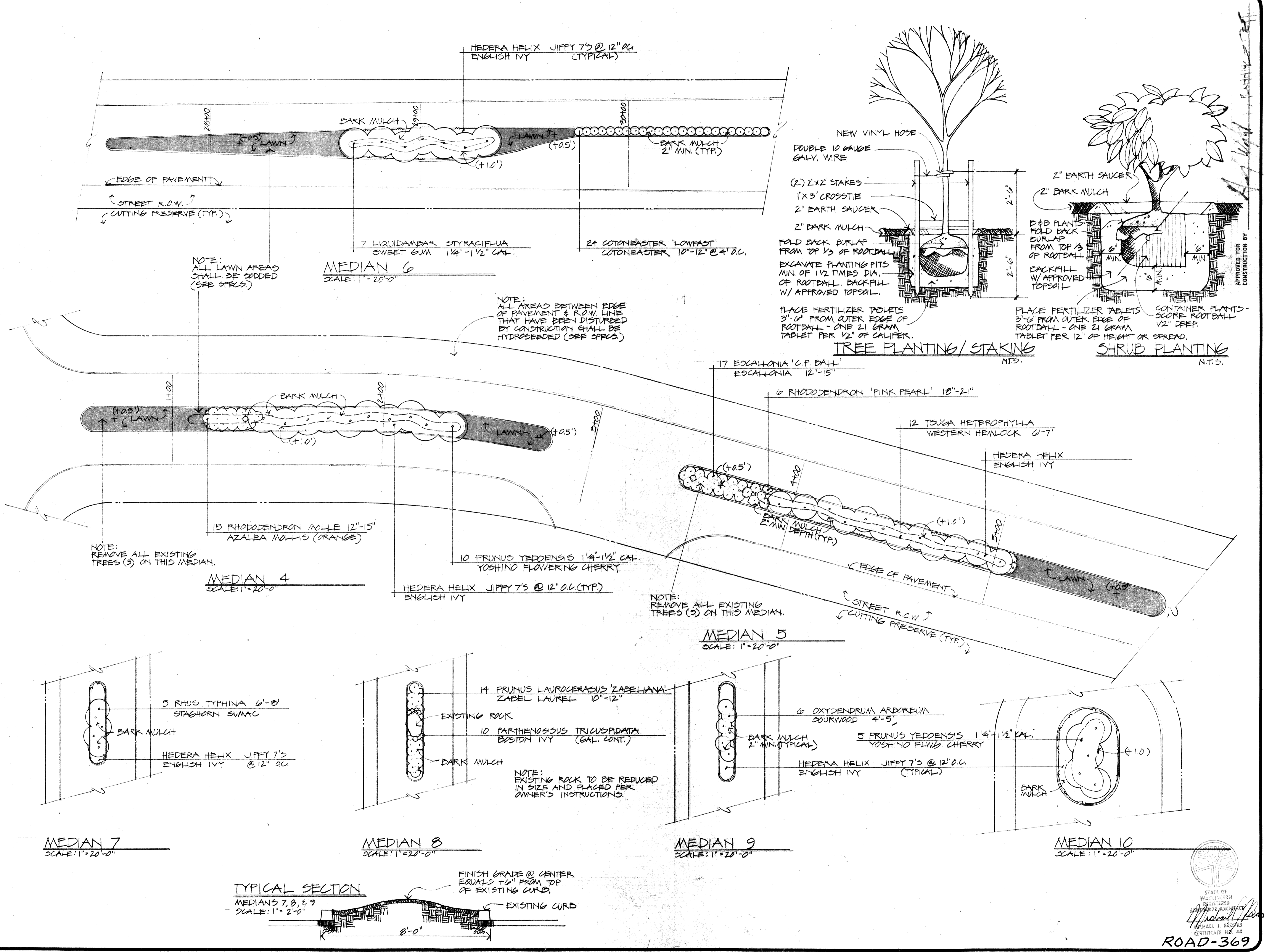
Revisions	By	Date

Date: 16 JAN 75
Scale: AS NOTED
Designed: [Signature]
Drawn: [Signature]
Checked: [Signature]
Approved: [Signature]

Dwg. Number: 3-2090-0607-20.D
SHEET **23** of **23**

KLAHANIE RESIDENTIAL COMMUNITY
 PLANTING PLAN - MEDIANS

By: _____ Date: _____
 Revisions: _____
 Date: 16 JAN 75
 Scale: AS NOTED
 Designed: JB
 Drawn: JB
 Checked: MB
 Approved: _____
 Dwg. Number: 9-2090-0007-30D
 SHEET
23 of 23



ROAD-369